1

CLASS B

App. F. IX—4

Previous Reference: (2.0 61.)

File No. AFD 99

Serial Nos. FAF 61.

A.V.F. Dept

Later References: AFD 21 FAF 72 (Addendum) Corrigendum) / AFD 34 FAF 75 (Addendum) to Middle RF Extension

AFD 18 FAF 74. (Addendum). forest. Kalanja Block

AFD 21 FAF 77 (Final notification relating to Kalanja Block "under Sec(1) of KF Act 1963)

THE MYSORE GOVERNMENT SECRETARIAT

Serial Nos:

FOR NOTE BOOK
UNDER SECRETARY

Under Secretary to Govt.

Part B for

SUBJECT

Reservation of Unreserved forest

1) Middle RF Extension Block (Beltangady Tq) J.K. etc

WD 02221—GPE—2,03,000—1-6-61

ii) Kalanja Block (Beltangady Tq)

iii) Chibidare Block (—do—

B 4/8/61 FAF

3/1/62

1/4/04

ಎಸ್. ಸಿದ್ದಯ್ಯ
ಸರ್ಕಾರದ ಅಧೀನ ಕಾರ್ಯದರ್ಶಿ
ಅರಣ್ಯ, ಪರಿಸರ ಮತ್ತು ಜೀವಿಶಾಸ್ತ್ರ ಇಲಾಖೆ

AFD 99 FAE 61 2

Mysore Government Secretariat | File No. of 195 . [App. F. III 2

Serial No.

Subj:- Reservation of Unreserves of S.K. Dr - Dft notifn under Section 4 of the Madras forest Act

6372/DW III/61

—o—

D. No. 4103 of 4-5-61.

Letter No. B6-15-221/58 of 3-5-61 from the ccf

1 pud is for perusal.

2 ccf has sent three (3) dft notifications u/s 4 of the Madras forest Act and request for issue of the same.

1) flaged 'V'
2) " 'W'
3) " 'X'

3 Before issue, L.D. may scrutinise the notifications.

4. for order,

S. LD)

S. V. PRABHU,
Under Secretary to Govt.
Agriculture & Forest Dep.

4/8
3
7/8

9 - AUG 1961
Registrar-I
Law Department.

5) Drafts slightly revised

A.F. dept

9/8/61

7) notifications at 'V', 'W' and 'X' may now be issued after

4.x.61

S. V. PRABHU,
Under Secretary to Government
Agriculture & Forest Dep.

Office of the Registrar-I
R.D.
Date. 5 OCT 1961

MYSORE GOVERNMENT SECRETARIAT
7 - OCT 1961
REVENUE DEPT.

Note.—Contn. Sheet

File No. 99 FAF of 1961 - RD/12322/6

Mysore Government Secretariat

Serial No.

8) We may perhaps agree to the issue of the notifications put up by the A & F Dept. for orders

11/10/61

Seen & returned

12/10/61

9) Notifns at "V", "W" and "X" may now be issued for order.

17/10/61

10) Notifications flagged "V", "W" + "X" agreed to by RD may be issued.

11) The draft notification (3 in nos) & proposed constitution of some of the unreserves into State Forests in S. Kanara District. The notifications have been scrutinised by the L.D. The RD has no objection to their being issued. They may accordingly issue.

12) K. S. N. MURTHY 28/11
Dy. Secretary to Forest Depts

14 (Forests)

13) H. S. PUDIRAPPA 30/11
Minister for Forests

15) 4/12

Issued on -2 JAN 1962

2/2/61

DEPUTY SECRETARY TO GOVT. AGRICULTURE & FOREST DEPTT. No 2839/F 28 NOV 1961

OFFICE OF THE MINISTER FOR FORESTS No. 2075 30 NOV 1961

AGRICULTURE & FOREST SECRETARY No 19555 2 DEC 1961 GOVERNMENT OF MYSORE

Mysore Government Secretariat

AFD File No. 99 FAF of 1961.

[App. F. III 2

Serial No.	
16	Since the notification has been issued, Further action is not necessary Hence, this may closed as 'B' class 3/1/61
	3/4/1
Pb: 3/4/1	

Note.—Contn. Sheet

AFD 99 FAT 61.

5

CHIEF CONSERVATOR'S OFFICE

No. B6-15-221/58

BANGALORE: DATED 3 ~~APRIL~~ May 1961.

Enc - 3 draft notifications

To

The Secretary to Government,
Agriculture and Forest Department,
Bangalore.

MYSORE GOVERNMENT SECRETARIAT
NO. 4103
4 MAY 1961
FOREST BRANCH

Sir,

Sub: Reservation of unreserves of South Kanara District-draft notification under section 4 of the Madras Forest Act.

AGRICULTURE & FORESTS
No. 4
4.5.61
M C S

In continuation of this office letter of even No. dated 1-11-1960, I enclose herewith 3 draft notifications under section 4 of the Madras Forest Act received under Divisional Forest Officer, South Kanara's Nos. noted in the margin. The Deputy Commissioner, South Kanara has approved the proposals.

D.F.O's No.	Date	Name of the block
D.Dis,383/60 D2	6-9-60	Chibidre.
,, 5434/60 D2	5-11-60	Midle extension.
,,10421/60 D2	21-1-60	Kalanja

Sri M.S.

The Government may therefore kindly be moved to issue the above draft notification under section 4 and direct the compiler of the Gazette to supply 25 spare copies of each of the printed notifications to the District Forest officer, South Kanara.

Yours faithfully,

2/5

CHIEF CONSERVATOR OF FORESTS.

SVV/

6

D.Dis.2398 1/60, dated 1-4-1961.

To

The Chief Conservator of Forests,
Mysore, Bangalore.

Through

The Conservator of Forests,
Coorg Circle, Mercara. (in duplicate).

Sir,

Sub:- FORESTS - South Kanara Dt. - Belthangady Taluk - Reservation of Chibidre unreserves Block - Draft section 4 notification - Publication of requested.

Ref:- From the D.F.O. S.K. D.Dis.3871/60 d/6-8-60.

I enclose the draft Section 4 Notification under the Madras Forest Act V of 1882 in triplicate submitted by the District Forest Officer, South Kanara in respect of Chibidre Unresrves Block in Belthangady Taluk, South Kanara District. It may be got published in the Mysore Gazette and 100 spare copies of the Notification supplied to the District Forest Officer, South Kanara.

Yours faithfully,

for Dy.Commissioner.S.K.

[redacted]y to the Dt.Forest Officer, S.Kanara.
[redacted]y to the Asst.Commissioner, Puttur.
[redacted]y to the Tahsildar, Belthangady.

[redacted]961.

Ref. no. FOP(R) 1- 33-APR/61-62 7

10-4-1961.

Submitted to the Chief Conservator of Forests in Region, Bangalore, together with the draft notification in duplicate, for favour of further action.

M Ahmed

Conservator of Forests,
Coorg Circle,
MERCARA.

10/4/61

8

D.Dis. 3831/60.D2.

District Forest Office, South Kanara,
P.B.No.30, Mangalore d/ 6 -8-1960.

From
Sri C. Jayaram Reddy, M.Sc.,
A.I.F.C.,
District Forest Officer,
South Kanara, Mangalore.

To
The Chief Conservator of Forests
in Mysore,
Bangalore.

Through
The Conservator of Forests,
Coorg Circle,
Mercara.

AND

Deputy Commissioner,
South Kanara, Mangalore.

Sir,

Sub: Forests - Reservation of Chibidre Unreserve block - Beltangady Taluk - South Kanara District - Draft Section 4 notification - submission of.

I submit herewith the section 4 notification surveyed sketch and other relevant enclosures in quadruplicate in respect of Chibidre(~~Taluk-South-Kanara~~) Unreserve block of Chibidre village, Beltangady Taluk, South Kanara District.

This unreserve block forms an area of 282.70 acres. The length of the periphery of the block is 4 miles 1 furlong 976 links and it contains excellent growth of trees such as Terminalia tomentosa, Terminalia paniculata, Artocarpus hirsuta, Terminalia ballerica associated with other fuel species. The big size bamboos are found in Southern And Eastern side of the block. Minor Forest Produce yielding trees like Kurmica, Artocarpus lakoocha are also found in this block.

This block is surveyed and demarcated by cutting 8' wide line along the periphery by leaving 100 yards belt from all Kadim warga and Hosagame warga lands and constructing cairns of 4'x4'x2' in size with stones at all salient corners.

I request that the draft section 4 Notification may be got published in the Mysore Gazette and supply 25 spare copies of the notification to this office at an early date.

Sd. C.Jayaram Reddy,
District Forest Officer,
South Kanara.

Encls. 1) Draft Section 4 notification.
2) Area and condition statement.
3) Ayacut statement.
4) Statement showing the name of villages which lie within a distance of 1/2 mile from the proposed block.
5) Perambulation certificate.
6) Surveyed sketch of the proposed block.

Copy to the Asst. Commissioner, Puttur with the enclosures.
Copy to the Tahsildar, Belthangady with the enclosures.
Copy to the Forest Range Officer, Special Duty Survey, Uppinangady.

true copy/by order

Head Clerk. 6-8-60

ar.4/8.

Draft Notification.

In ~~persuence of~~ exercise of the power conferred by clauses (a) and (b) of Section 4 of the Madras Forest Act (Madras Act V of 1882), the Governor of Mysore hereby ~~notifies and~~ declares that it is proposed to constitute the area as reserved forest under the said Act, the boundaries of which are species in the schedule below:-

Schedule.

Name of District -	South Kanara
Name of Taluk	Beltangady
Name of Village	Chibidre
S.No.	81/1
Name of Block	Chibidre Block.
A c r e s	282.70 acres.

Boundaries.

North:- Starting from South East corner of the Kumki of S.No.31 of Chibidre village, the boundary line of the said Chibidre Block runs in South Easterly direction for a distance of 1498 links to Cairn No.3. Thence north easterly direction to Cairn No.7 for a distance of 2445 links which is at a distance of 414 links west to cairn No.8. From there it runs South to cairn No.9 for 395 links Thence south east for a distance of 1614 links to cairn No.11 which is a point 500 links to the joint village boundary stone of Chibidre and Totathady village lying at 43 1/2 with the following distances and bearings:-

Station No. of proposed block	Cairn Nos.	Bearings	Distance.
0 - 1	1	110½°	593
1 - 2	2	96½°	505
2 - 3	3	96½°	~~385~~ 400
3 - 4	-	50°	~~167~~ 385
4 - 5	-	50°	167
5 - 6	4	45°	280
6 - 7	5	12°	225
7 - 8	-	55°	300
8 - 9	6	53°	260
9 - 10	-	13°	500
10 - 11	7	7½°	328
11 - 12	8	85½°	414
12 - 13	9	171°	395
13 - 14	-	115½°	200
14 - 15	10	111½°	314
15 - 16	-	95°	500
16 - 17	11	94½°	600

East:- Thence the line runs in South Easterly direction for a distance of 594 links to Cairn No. 12. Thence South West for a distance of 1494 links to Cairn No. 13 which is a point 68 links to the Village boundary stone of Totathady village lying at a bearing of 172°. Thence the boundary line runs in the same south westerly direction of 5184 links to cairn No.20 which is at a distance of 768 links north west to cairn No.21. Thence south east to cairn No.24 through cairn Nos. 22 and 23 for a distance of 3011 links which is at a distance of 816 links. North east to cairn No.25 with the following bearings and distances.

Station Nos.	Cairn Nos.	Bearings	Distances.
17 - 18	12	160°	594
18 - 19	-	235°	594
19 - 20	-	234½°	500
20 - 21	13	234½°	400
21 - 22	-	209°	508

Station Nos.	Cairn No.	Bearings	~~Distance~~ Distance.
22-23	-	212°	205
23 - 24	14	210½°	228
24 - 25	15	188½°	537
25 - 26	-	214½°	108
26 - 27	-	212°	335
27 - 28	-	216°	108
28 - 29	-	216°	348
29 - 30	14	216°	268
30 - 31	-	188°	284
31 - 32	-	188°	188
32 - 33	17	191½°	146
33 - 34	18	226°	387
34 - 35	-	198°	200
35 - 36	-	198°	160
36 - 37	-	198°	240
37 - 38	-	188°	140
38 - 39	-	200°	80
39 - 40	19	200°	260
40 - 41	-	184½°	264
41 - 42	20	178°	190
42 - 43	-	146°	314
43 - 44	21	149½°	454
44 - 45	-	110°	320
45 - 46	-	110°	240
46 - 47	-	104½°	200
47 - 48	-	111½°	238
48 - 49	22	103½°	122
49 - 50	-	132½°	170
50 - 51	-	138°	135
51 - 52	23	129°	639
52 - 53	-	150°	294
53 - 54	-	150°	361
54 - 55	-	150°	212
55 - 56	24	152½°	80
56 - 57	-	212½°	386
57-58	25	211	430

South:- Thence North west to cairn No. 26 for a distance of 1380 links which is at a distance of 539 links South to cairn No. 27. From there the line runs in North westerly direction and meets cairn No. 28 for a distance of 818 links. ~~and meets cairn No.28~~ Then South west to cairn No.34 passing through cairn Nos. 29 to 33 for a distance of 3284 links with the following distances and bearings:

58 - 59	26	295°	1380
59 - 60	-	3°	215
60- 61	27	4°	324
61 - 62	-	310°	580
62 - 63	28	310°	238
63 - 64	-	250°	300
64 - 65	29	239°	280
65 - 66	30	249°	443
66 - 67	-	264°	200
67 - 68	31	264°	456
68 - 69	-	273°	400
69 - 70	-	268½°	230
70 - 71	32	272°	390
71 - 72	33	272°	245
72 - 73	34	288°	340

West:- Thence the boundary line runs in North westerly direction for a distance of 640 links to Cairn No.35 which point is a at a distance of 2593 links south west to cairn No.39. Thence north to ciarn No. 41 for a distance of 1010 links. From there the line turns and ~~pf~~ runs in North westerly direction for a distance of 1425 links to cairn No. 43. Thence North to cairn No.48 for a distance of 2894 links passing through cairn No. 44 to 47 adjoining the kumkies

~~cultivated~~

of cultivated lands locally called as Gunda and Manidal Byles. Thence North east for a distance of 1160 links and meets the starting point cairn No. 1 with the following bearings and distances.

Station Nos.	Cairn No.	Bearings	Distance.
73 - 74	-	335°	300
74 - 75	35	335°	340
75 - 76	36	43½°	422
76 - 77	37	72°	700
77 - 78	-	51½°	343
78 - 79	38	48°	185
79 - 80	-	15°	500
80 - 81	39	13°	443
81 - 82	40	345½°	370
82 - 83	-	5°	260
83 - 84	41	1/2°	440
84 - 85	-	293°	265
85 - 86	42	282°	495
86 - 87	-	276°	475
87 - 88	43	277½°	190
88 - 89	44	7½°	365
89 - 90	-	25°	460
90 - 91	45	22°	368
91 - 92	-	4°	420
92 - 93	46	5°	~~18~~ 176
93 - 94	47	335½°	350
94 - 95	-	-0°	300
95 --96	-	0°	295
96 - 97	48	2½°	160
97 - 98	49	65°	560
98 - 99	-	51°	200
99 - 0	1	49°	400

Rights and Concessions:- NIL.

Under clause (c) of the said Section 4 the Governor of Mysore appoints the Asst. Commissioner, Puttur for the time being to be the Forest Settlement Officer in regard to the said tract to enquire into and determine the existence, nature and extent of any rights claimed by or alleged to exist in favour of any person in or over the land comprised within the limits given in the said schedule or to any forest produce of such lands and to deal with the same as provided in Chapter III of the said Act.

3. The Governor of Mysore appoints the District Forest Officer, South Kanara for the time being to be the Forest Officer who shall attend on behalf of the Government at the enquiry to be made by the said Forest Settlement Officer.

4. Under the authority vested in him, by section 14 of the said Act, the Governor of Mysore appoints the Deputy Commissioner of South Kanara to hear appeals from any orders passed by the Forest Settlement Officer under Section 11, 12 and 13 of the said Act.

Sd.C.Jayaram Reddy.
District Forest Officer,
South Kanara.

true copy/by order

Dt.Forest Office,S.Kanara,
Mangalore d/ -8-1960.
ar.5/8.

Head Clerk.

By order Etc

For Secy to Govt

RF Deptt

Statement of Area and condition prescribed in G.O.No.640 dated 4th July 1887

Name of the proposed block :- Chibidre - Extent - 28270 acres.

Extent of						Character of the land proposed for reservation.				
Total area of the Taluk	Occupied Govt. lands in the Taluk	Unoccupied Govt. land in the Taluk	Area of the reserves under settlement	Area of the reserves already notified under Sec.16	Area of the reserves submitted for notification under Sec.4 of the Madras Forest Act	Area of Forest Land	Area of grass land	Probable extent of land left for grazing purposes in the whole taluk	Sketch map	Remarks
326267 acres 80 Cents	88335 acres 51 Cents	166333 acres 48 cents	751 acres	Moodabidri Range 20955.82 Uppinangady Range 21113.28 Total 42069.10	282.70 acres	232.70 acres	50 acres	28496.01 acres	Enclosed	

Sd.C.Jayaram Reddy,
District Forest Officer,
South Kanara.

District Forest Office, South Kanara,
P.B.No.30, Mangalore d/ 6 -8-1960.

truecopy/by order

Head Clerk. 6-8-60

ar.5/8.

Statement showing the names of villages which lie within a distance of half a mile.

Sl No.	Name of village or hamlet	Distance from the proposed R.F. line	No. of houses in the locality	Population	No. of cattle	Cultivated lands. Dry	Garden	Wet	Remarks.
1.	Chibidre	1/2 Mile	150	750	600	114.02	3732.00	267.09	-

Dt.Forest Office, S.Kanara,
Mangalore d/ 6 -8-1960.

true copy/by order

Head Clerk.

Sd. C.Jayaram Reddy,
District Forest Officer,
South Kanara.

ar.5/8.

Ayacut statement prescribed in B.P.Forest No.459 dated 2-10-1896.

Name of village	Area	Area of poramboke village sites, roads tanks	Area under cultivation	Area included in sanctioned R.F.	Area proposed for reservation	Balance of waste		
						Assessed	Unassessed	Total.
1	2	3	4	5	6	7	8	9
Chibidre	6431.18 acres	525.04 acres	386.28 acres	4821.52 acres	282.70 acres	415.64 acres	-	415.64 acres.

Dt.Forest Office,S.K.,
Mangalore d/6-8-60)

true copy/by order

K. Gdoal 6-8-60
Head Clerk.

Sd.C.Jayaram Reddy,
District Forest Officer,
South Kanara.

ar.5/8.

15

Perambulation Certificate.

Certifies that the boundaries of Chibidre Block (S.No.81/1) of 28 270 acres in extent spreading in Chibidre village Beltangady taluk South Kanara District was perambulated and preliminary survey and demarcation was carried out by Sri K. K. L. Rao assisted by Foresters Sri K.Sunder Shetty and Sri Koraga Naika. The line is resurveyed by me.

Sd. G.S. Ramanna,
Range Forest Officer,
Spl.Duty (Survey) Uppinangady.

Sd. C.Jayaram Reddy,
District Forest Officer,
South Kanara.

true copy/by order

Head Clerk. 6-8-60

ar.7/3.

PLOTTED SKETCH OF CHIBIDRE BLOCK.

BELTAGADY TALUK
(PROPOSED FOR RESERVATION)

VILLAGE: CHIBIDRE.
TALUK: BELTANGADY
S. No. 81/1

AREA = 282.70 acres.
Scale = 8" = 1 MILE.

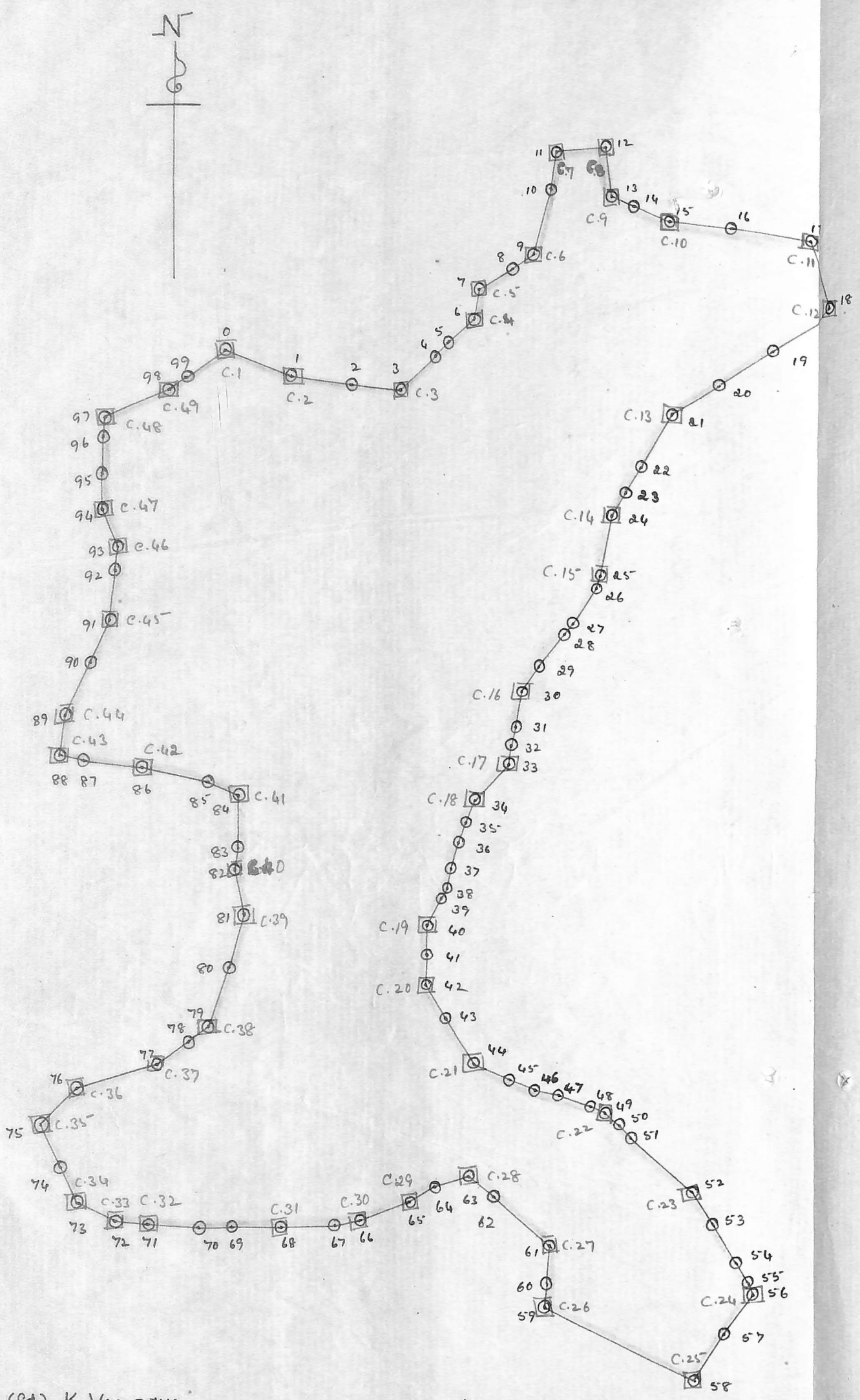

(Sd) K. VASUDEVA
SPL. DUTY FORESTER FOR SURVEY

(Sd) G. RAMANNA.
10.3.60
SPL. DUTY RANGE OFFICER
FOR SURVEY.
UPPINANGADY.

(Sd) Jayarama Reddy
Dy. Forest Officer
S. Kumara.

(True copy)
B-0

6-8-60
Head clerk.

3.

17

BY REGD. POST.
D.DIS. 35389/60

Office of the Deputy Commissioner,
S.K. Mangalore, dated. 1-4-61.

To

The Chief Conservator of Forests,
Mysore, B A N G A L O R E.

Through
The Conservator of Forests,
Coorg Circle, Mercara.
(In Duplicate)

Sir,

FORESTS - Belthangady Taluk Unreserves - Reservation of Nidle Reserve Forest - Draft - Section 4 notification Publication of-Requested.

Ref: From the D.F.O., S.K. D.Dis. 5434/60 dated 5-11-60.

---:---

I enclose the draft Section 4 Notification under the Madras Forest Act V of 1882 in triplicate submitted by the District Forest Officer, S.K. in respect of reservation of Nidle Reserve ~~of~~ Forest of Belthangady Taluk, South Kanara District. It may be got published in the Mysore Gazette and 100 spare copies of the Notification supplied to the District Forest Officer, South Kanara.

Yours faithfully,

For Deputy Commissioner.

Copy to the District Forest Officer, S.K.
Copy to Asst.commissioner, Puttur.
Copy to Tahsildar, Belthangady.

18

Ref. No. FoP(R) 3 - 38-APR/61-62.

10 - 4 - 1961

Submitted to the Chief Conservator of Forests, in Mysore, Bangalore, together with the draft notification in duplicate for favour of further action.

M Ahmed

Conservator of Forests,
Coorg Circle,
MERCARA.

10/4/61

19

37

D.Dis. No. 5434/60.D2.

District Forest Office, South Kanara,
P.B.No.30 Mangalore.1.d/ 5- 11- 60.

From
Sri C.Jayaram Reddy,M.Sc.,
A.I.F.S.
District Forest Officer,
South Kanara, Mangalore.

To
The Chief Conservator of Forests
in Mysore,
BANGALORE.

Through
The Conservator of Forests,
Coorg Circle,
MERCARA

AND
The Deputy Commissioner,
SOUTH KANARA.

Sir,

Sub:- Forest - Unreserve - Reservation of Nidle Reserved Forest - Extension No. I - S.No. 297 of Nidle village - Belthangady Taluk - South Kanara District - Draft Section 4 Notification - Submission of

I submit herewith the Draft Section 4 Notification and other relevant enclosures and surveyed sketch in ~~[illegible]~~, five sets, in respect of Nidle Reserved Forest Extension block No.I of 327 acres in extent, lies in S.No. 297 of Nidle village, Belthangady Taluk, South Kanara District.

The block is situated about 4 miles east to Dharmasthala and it touches Northern boundary of Nidle Reserved Forest. This proposed area is hilly and inaccessible from the eastern side. The block contains very good growth of timber trees of medium sizes. The species found here are Terminalia paniculata, Terminalia tomentosa, Artocarpus hirsuta, Terminalia bellerica associated with other fuel species. The presence of big bamboos can be observed in the lower slopes of this hill. Due to continous lopping of branches and clearing shoots by the villagers during past several years, some trees are found dead here and there.

The block was demarcated by cutting 8 feet wide line and surveyed leaving a belt of 100 yards for all the Kadim and Hosagame lands and constructing cairns of 4' x 4' x 2' in size with stones, along the periphery at all salient corners. The periphery of this block is 5 miles 307 links.

I request that the Draft Section 4 Notification may be got published in the Mysore Government Gazette and supply 25 spare copies of the notifications to this Office at an early date.

Sd.C.Jayaram Reddy,
District Forest Officer,
South Kanara.

True copy/By Order
Head Clerk.

Enclosures:-
1. Draft Section 4 Notification.
2. Area and condition statement.
3. Ayacut statement.
4. Statement showing the names of villages which lies within a distance of 1/2 mile from the proposed block.
5. Perambulation certificate.
6. Surveyed sketch.

Copy to the Asst.Commissioner Puttur with all the enclosures.
Copy to the Tahsildar, Belthangady with all the enclosures.
Copy to the Special duty Range Officer for survey, Uppinangady.

br. 15.11.

Draft Notification

In ~~pursuance~~ exercise of the powers conferred by clauses (a) and (b) of Section 4 of Madras Forest Act 1882, the Governor of Mysore ~~is~~ hereby ~~notifies and~~ declares that it is proposed to constitute the area ~~as Reserved Forest under the said act~~, the boundaries of which are specified in the schedule below, as a Reserved forest under the said Act;—

Schedule

Name of District	South Kanara.
Name of Taluk	Belthangady
Name of village	Nidle
Survey No.	297
Name of Block	Nidle Reserved Forest Extension block.
Area	327 acres.

Boundaries

North:-Starting from the new cairn No. 32 of the above proposed block situated near the Kunki stone of S.No. 123 of the above said Nidle village, the line runs towards north for a distance of 460 links to cairn No. 33. Thence South-East to Cairn No. 34 for a distance of 366 links. Thence North East along Neriya River for 1258 links to Cairn No. 36, which is at a distance of 566 links South West to Cairn No. 37. Thence South East for 424 links to cairn No. 38 which is at a distance of 840 links north to cairn No. 39 adjoining the Kunkies of patta land belonging to Srinathi Thangeerathamma and the other land locally called as Kevala Majalu. Thence the line runs South East to Cairn No. 40 for 500 links. Thence North east to Cairn No. 41 for 955 links. From there the line runs in Northerly direction to Cairn No. 42 for 315 links adjoining the Kunkies of cultivated lands locally called as Bailata Byle Thence east to cairn No. 43 for 260 links with the following distances and bearings

Station No.	Cairns Station No.	Cairn.	Bearings	Distance.
33 - 34	33. 34	32, 33	5°	460
34 - 35	35	34	124°	366
35 - 36	36	35	78½°	500
36 - 37			68	340
37 - 38	38	36	93	418
38 - 39			65	300
39 - 40	40	37	67	266
40 - 41	41	38	152	424
41 - 42	42	39	182½	840
42 - 43	43	40	103½	500
43 - 44	44	41	61	955
44 - 45	45	42	344	315
45 - 46	46	43	81	260

East:- Thence the line runs in South easterly direction for 810 links to cairn No. 44 which is at a distance of 1256 links North to Cairn No. 45. Thence South west for 4005 links to cairn No. 52 passing through cairn Nos. 46 to 51 adjoining the Kunkies of cultivated land locally called as Machaka Areca gardens. Thence South East for 548 links to cairn No. 53. Thence South for 635 links to Cairn No. 54. Thence South East to cairn No. 55 for 252 links, which point is at a distance of 554 links North East to cairn No. 56. From there the line runs in South Easterly direction for a distance of 796 links to cairn No.57 which is at a distance of 478 links North East to Cairn No. 58. Thence the line runs in South Easterly direction passing through cairn Nos. 59 and 60 for a distance of 1961 links and meets the intermediate old cairn X of Nidle Reserved Forest notified under Section 16 at page 1181- 1183 part I of Fort George Gazette dated 24.7.1900 notification No. 341 dated 21.7.1900 between old cairn Nos. 32 and 56 with the following distances and bearings along the cultivated lands locally called as Nadu Porindhala and Neline Porindala as below.

Station No.	Station No.	Cairn No.	Bearing	Distance.
46 - 47	47	44	162	810
47 - 48	48	45	186	1256
48 - 49	49	46	206½	554
49 - 50	50	47	226	630
50 - 51	51	48	236	885
51 - 52	52	49	182	382
52 - 53	53	50	250	465
53 - 54	54	51	259	526
54 - 55	55	52	211	643
55 - 56	56	53	135	548
56 - 57	57	54	178	635
57 - 58	58	55	150	252
58 - 59	59	56	198	554
59 - 60	60	57	131	796
60 - 61	61	58	198	478
61 - 62	62	59	151	465
62 - 63	-	-	170	350
63 - 64	64	60	178	310
64 - 65	-	Old R.F. cairn	148	836

South:- Thence the line follows the Nidle R.F. boundary and runs in North westerly direction for a distance of 2099 links and meets the old cairn No. 32 of the said Nidle Reserved Forest. Thence North west to the new cairn No. 1 of the proposed block for a distance of 638 links which is 694 links South East to Cairn No.2 adjoining the Kumky of the cultivated lands locally called as Poiredy bylu. Thence South west passing through cairn Nos. 3,4,5 to Cairn No. 6 for a distance of 3131 links adjoining the cultivated lands locally called as Canapakky and Kerekanda bylu. Thence north west to cairn No. 7 for a distance of 600 links which is at a distance of 1052 links east to cairn No.9 with the following bearings and distances.

Station No.	Station No.	Cairn No.	Bearings	Distance.
65- 66	66	old cairn	276	275
66 - 67	67	-do-	289	432
67 - 68	68	-do-	293	570
68 - 69	69	-do-	283	236
69 - 70	70	-do-	283	150
70 - 0	0	32 old cairn	278	426
0 - 1	1	1 New	339	638
1 - 2	2	2	289	694
2 - 3	3	3	219	253
3 - 4	4	4	244	350
4 - 5	-	-	242	1188
5 - 6	6	5	238	300
6 - 7	7	6	222	1000
7 - 8	8	7	321	600
8 - 9	9	8	265	800
9 - 10	10	9	288	252

East:- Thence the line runs in North easterly direction to Cairn No. 11 through cairn No. 10 for a distance of 660 links. Thence South East to cairn No. 12 for a distance of 754 links which is at a distance of 1122 links South west to Cairn No.14 adjoining the cultivated lands locally called as Rujila, Erambi and Pagila. Thence North west to Cairn No. 17 for 1727 links which is at a distance of 642 links North east to cairn No. 18. Thence North to cairn No.20 for a distance of 1355 links which is at a distance of 832 links west to cairn No. 21. Thence North east for 2744 links to cairn No. 25 which is 2591 links South west to cairn No. 28 adjoining the Kumkies of cultivated lands locally called Nelliyadika, Dambetar, Madengal and Alki. Thence North East to Cairn No. 30 for 1212 links which is 650 links South East to Cairn No. 31. From thence line runs in North westerly direction for 485 links and meets the starting point new cairn No. 32 of the proposed unreserve at Kudaraya with the following bearings

Station No.	Cairn No. Station	Cairns.	Bearings	Distances.
10 - 11	11	10	69	345
11 - 12	12	11	37	315
12 - 13	13	12	115	754
13 - 14	14	13	42	410
14 - 15	15	14	62	712
15 - 16	16	15	354	512
16 - 17	17	16	331	615
17 - 18	18	17	284	600
18 - 19	19	18	255	642
19 - 20	20	19	7	695
20 - 21	21	20	354	660
21 - 22	22	21	84	832
22 - 23	23	22	55	772
23- 24	24	23	55	816
24 - 25	25	24	44	556
25 - 26	26	25	59	600
26 - 27	27	26	1	1188
27 - 28	28	27	12	788
28 - 29	29	28	13	615
29 - 30	30	29	51	822
30 - 31	31	30	24	390
31 - 32	32	31	349	650
32 - 33	33	32	282	485

Enclosures

The lands encroached by Shantappa Male-Kudiya and Koraga Male-kudiya are made as enclosures by putting cairns and the boundaries of which are specified below.

1. Shantappa Malekudiya - Enclosure A - 2½ acres.

North:- Starting from Cairn No. 40 of the proposed unreserve, the tie line runs for a distance of 118 links at a bearing of 110° and meets cairn No. 1 of the said enclosure "A" Thence east to Cairn No. 2 for a distance of 178 links at a bearing of 91°

East:- Thence South East to Cairn No. 3 of the said enclosure for a distance of 635 links at a bearing of 182°.

South:- Thence North West to cairn No. 4 for 648 links at a bearing of 289°.

West:- Thence North East to Cairn No. 1 for 608 links at a bearing of 47°

2. Koraga Malekudiya - Enclosure B - 2 acres.:

North :- Starting from Cairn No. 4 of the said enclosure B, the line runs in north easterly direction to Cairn No. 5 for 688 links at a bearing of 68°.

East:- Thence South to cairn No. 1 for a distance of 287 links at a bearing of 167° which point is at a distance of 255 links west (279°) to cairn No. 45 of the proposed Nidle Reserved Forest Extension block.

South:- Thence the line runs in north westerly direction for a distance of 300 links at a bearing of 249° and thence south west for 243 links to cairn No. 2 at a bearing of 234°

West:- Thence North west to cairn No.3 for 252 links at a bearing of 299° Thence North east to cairn No. 4 for 166 links at a bearing of 11°.

II OTHER CONCESSIONS.

1. Water right to Sri P.Venkatramanayya to take water from a small tank situated in the unreserve block through a small channel to " Pirody byle" between cairn Nos. 32 of Nidle R.F.and 1 of the proposed block.

2. Road from Dharmasthala to Kokkada between cairn Nos 5 and 6 13 and 14, 15 and 16, 16 and 17 34 and 35.

3. Panchayat road from Dharmasthalam to Kalanja between cairn Nos 34,35, 45 - 46

2. Under clause (c) of the said Section 4 the Governor of Mysore appoints the Assistant Commissioner, Puttur for the time being to be Forest Settlement Officer in regard to the said tract to enquire into and determine the existence nature and extent of any rights claimed by or alleged to exist in favour of any person in or over the land comprised within the limits given in the said schedule or to any forest produce of such lands and to deal with the same as provided in Chapter III of the said Act.

3. The Governor of Mysore appoints the District Forest Officer South Kanara, for the time being, to be Forest Officer who shall attend on behalf of Government at the enquiry to be made by the said Forest Settlement Officer.

4. Under the authority vested in him by Section 14 of the said Act the Governor of Mysore appoints the Deputy Commissioner of South Kanara to hear appeals from any orders passed by the Forest Settlement Officer under Section 11, 12, and 13 of the said Act.

Sd.C.Jayaram Reddy,
District Forest Officer,
South Kanara.

True copy/By Order
Head Clerk.
20.11.60

hr. 17.11.

By order, etc
Sd/-
Jt Secy to Govt
A&F Dept
3.20/10

Statement of
Area and condition prescribed in G.O.No. 640 dated 4th July 1887
Name of the proposed block - Nidle Reserved Forest Extension
Extent - 327 acres.

Extent of the total area of the Taluk.	Extent of occupied Government lands in the taluk.	Extent of unoccupied Government land in the Taluk.	Area of the reserve already notified under Section 16.	Area of the Reserves under settlement.	Area of reserves submitted for notification under Section 4 of Madras Forest Act.	Character of the land proposed for reservation			
						Area of Forest land.	Area of grass land	Probable extent of land left for grazing purposes in the whole taluk	Remarks
326267 acres.80 cents	88335 acres 51 cents	237932.29 acres	Hoodabidri Range 20955.82 Uppinangady 21113.28	751.00 acres	Nidle R.F. Extent -327 acres	300 acres	27 acres	28477.29 acres	Sketch map enclosed.

Sd. C.Jayaram Reddy,
District Forest Officer, South Kanara

True copy/By Order

Head Clerk. 25-11-60

hr. 16.11.

45 25

Aycut Statement

Belthangady Taluk - No. 20 Nidle village.

Name of village.	Area.	Area of poramboke, village sites, roads etc.	Area under cultivation	Area included in sanctioned Reserved Forest	Area proposed for reservation	Balance of waste		
						Assessed	Unassessed	Total
	A C		A C					
No. 20 Nidle village.	5846-51	264- 51	677 . 43	1600.00	327.00 acres	2977.57	nil	5846.51

Sd. C.Jayaram Reddy,
District Forest Officer,
South Kanara.

Kudoalq 25-11-60
Head Clerk.

True copy/By Order

br. 16.11.

Statement showing the names of villages which lies within a distance of 1/2 a mile from the proposed Block - Nidle R.F.Extension.

Sl. No.	Name of village or hamlet.	Distance from the Reserved Forest line.	No.of houses in the block.	Population	No.of cattle.	Cultivated lands	Dry A	Wet. C	Remarks.
20	Nidle village	Near	167	815	911	Dry	25	- 52	
						Wet	45	- 90	
						Garden	25	- 43,	

Sd.C.Jayaram Reddy,
District Forest Officer,
South Kanara.

True copy/By Order

Head Clerk

br. 16.11.

27

(49)

Perambulation certificate

Certified that the boundaries of Nidle Reserved Forest Extension block of 327 acres in extent spreading in Nidle village, Belthangady Taluk, South Kanara District was perambulated and preliminary survey and demarcation was carried out by me assisted by Sri K. Sundera Shetty Forester and Sri Tejappa Shetty Forester.

Sd. G.S. Ramanna
Range Forest Officer
Special duty (Surveys)
Uppinangady.

/ True copy/

Sd. C. Jayaram Reddy,
District Forest Officer,
South Kanara

True copy/By Order

Head Clerk. 25-11-60

br. 16.11.

18/11

NIDLE RESERVED FOREST EXTENSION BLOCK-I.
IN SURVEY No 297 OF NIDLE VILLAGE
BELTANGADY TALUK
SOUTH KANARA DT.
AREA = 327.00 ACRES.

N

SCALE 8" = 1 MILE.

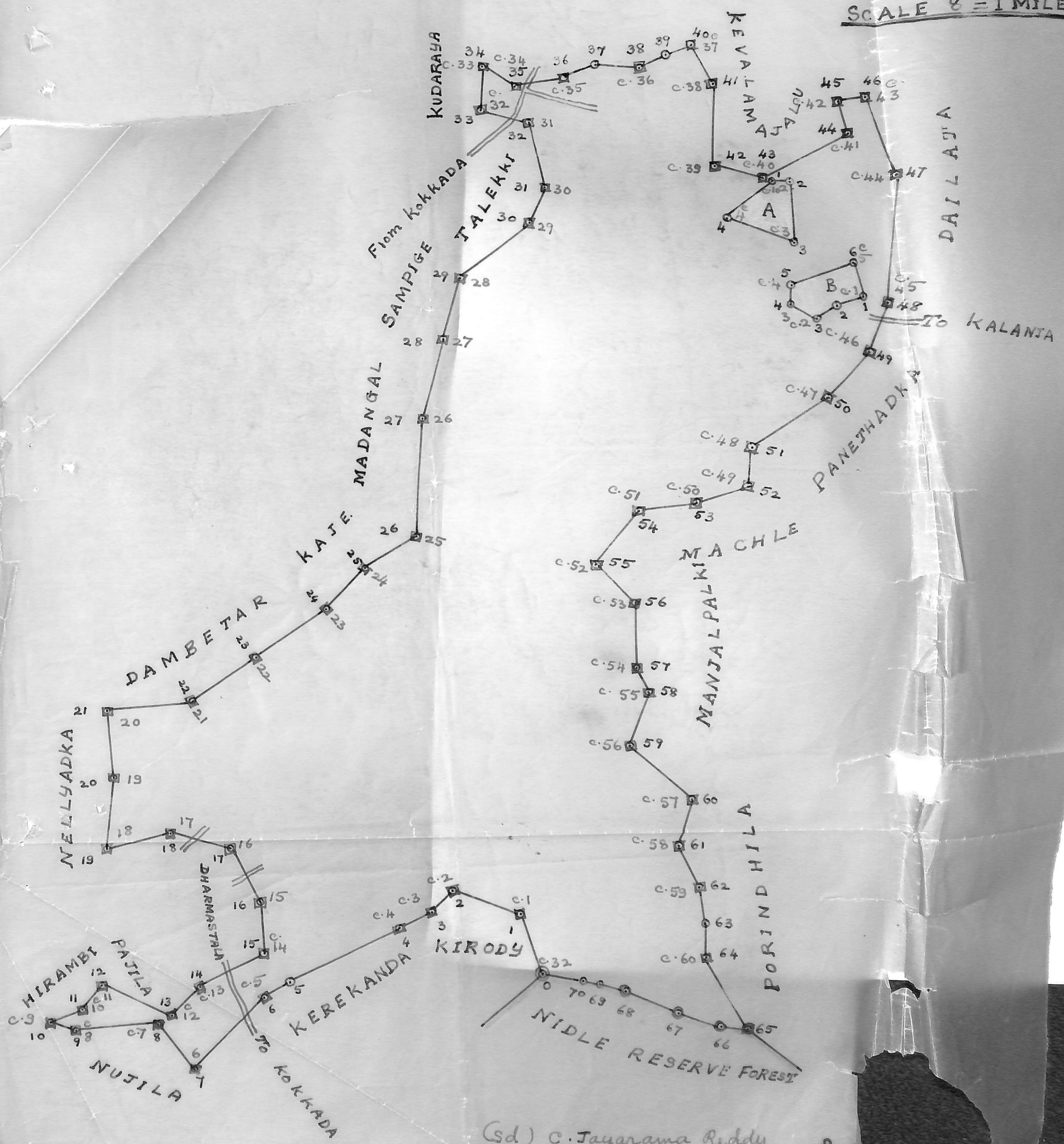

(Sd) G.S. Ramanna

(Sd) C. Jayarama Reddy
Dy. Forest Officer

29

By. Regd. Post.
D.Dis. 37079/60.

Office of the Deputy Commissioner
South Kanara
Mangalore, dated: 1-4-1961.

To

The Chief Conservator of Forests, Mysore,
Bangalore.

Through

The Conservator of Forests,
Coorg Circle,
Mercara.

Sir,

SUBJECT:--Forests - Unreserves - Reservation of Kalanja Block - Belthangady Taluk - Kalanja village - S.No. 309/1 - Draft Section 4 Notification Publication of - Requested.

..

Reference: From the D.F.O. S.K. D.Dis. 10421/60 dated 21-11-1960.

.....

I enclose the draft Section 4 Notification under the Madras Forest Act V of 1882 in triplicate submitted by the District Forest Officer, S.K., in respect of Kalanja Block in Belthangady Taluk of S.Kanara District. It may be got published in the Mysore Gazette and 100 spare copies of the Notification supplied to the District Forest Officer, S.K.

Yours faithfully

H. Srinivasa 1/4/61

For Deputy Commissioner

Copy to the District Forest Officer, S.K.
Copy to the Assistant Commissioner, Puttur.
Copy to the Tahsildar Belthangady.
v. 3/4/61.

CONSERVATOR OF FORESTS, COORG CIRCLE
278
- 8 APR 1961
MERCARA

Ref. No. FoP(R)4-40-AF-R/61-62.
12-4-1961

Submitted to the Chief Conservator of Forests, in Mysore, Bangalore, together with the draft notification in duplicate, for favour of further action.

M Ahmed 12/4

Conservator of Forests,
Coorg Circle,
MERCARA.

16
10/4/61

137 30

D.Dis. No. 10421/60.D2.

District Forest Office, South Kanara
P.B.No.30 Mangalore.1.d/21.11.1960.

From
Sri C.Jayaram Reddy,M.Sc.,
A.I.F.S.
District Forest Officer,
South Kanara, Mangalore.

To
The Chief Conservator of Forests,
Mysore,
BANGALORE.

Through
The Conservator of Forests,
Coorg Circle, MERCARA.

And
The Deputy Commissioner,
South Kanara, MANGALORE.

Sir,

Sub:- Forests - Unreserves - Reservation of Kalanja Block - S.No. 309/1 of Kalanja village - Belthangady Taluk - South Kanara District - Draft Section 4 Notification Submission of

---

I submit herewith the Draft Section 4 Notification and other relevant enclosures and the surveyed sketch in five sets in respect of Kalanja block of 335.00 acres in extent, lies in S.No. 309/1 of Kalanja village, Belthangady Taluk, South Kanara District.

This block is almost a flat country when compared with other Unreserve blocks and it contains very good valuable timber species such as Terminalia tomentosa, Terminalia paniculata, Artocarpus hirsuta, Terminalia Belerica of medium girths associated with other fuel species. There are grassy areas scattered in the middle, the extent of which may be about 50 acres.

The block was demarcated by cutting 8 feet wide line and surveyed leaving a belt of 100 yards for all the Kadim and Hosagame lands and constructing cairns along the periphery at all salient corners of 4' x 4' x 2' in size with stones. The proposed block is very close to Nidle-Reserve Forest Extension Block II and hence this was selected and proposed for reservation.

I request that the Draft Section 4 Notification may be got published in the Mysore Government Gazette and supply 25 spare copies of the Notifications to this Office at an early date.

Sd.C.Jayaram Reddy,
District Forest Officer,
South Kanara.

True Copy / By Order

Head Clerk 12.12.60

Enclosures:-

1. Draft Section 4 notification.
2. Area and condition statement.
3. Ayacut statement.
4. Statement showing the names of villages which lies within a distance of 1/2 mile from the proposed block.
5. Perambulation Certificate.
6. Surveyed sketch of the block.

Copy to the Asst.Commissioner Puttur with all the enclosures.
Copy to the Tahsildar, Belthangady with all the enclosures.
Copy to the Special Duty Range Officer for survey Uppinangady with all the enclosures.

br. 25.11.

41 31

Draft Notification

In ~~pursuance of~~ exercise of the power conferred by clauses (a) and (b) of Section 4 of Madras Forest Act, 1882, the Governor of Mysore hereby ~~notifies and~~ declares that it is proposed to constitute the area, ~~as Reserved Forest under the said act,~~ the boundaries of which are specified in the Schedule below, as a reserved forest under the said Act:-

(Madras Act V of 1882) as in force in the Madras Area

Schedule

Name of District	South Kanara.
Name of Taluk	Belthangady
Name of village	Kalanja
Survey No.	309/1
Name of block	Kalanja block.
Area	335 acres.

Boundaries.

North:- Starting from cairn No.1 of the proposed block, the line runs north along Neriya river through cairn No.2 and meets Cairn No. 3 at a distance of 1797 links. Thence North east to cairn No. 4 for a distance of 916 links adjoining the patta lands locally called as Yenikala Byle. Thence South East to cairn No.11 through Cairn Nos. 5, 6,7,8,9 and 10 for a distance of 5743 links adjoining the Kumkies of Matada Byle and Benjalu Byles. Thence South to cairn No. 12 for a distance of 894 links which point is at a distance of 962 links North West to Cairn No. 13. Thence North East to Cairn No. 14 for a distance of 796 links adjoining the kumkies of Benjala Byle with the following bearings and distances.

Stations.	Cairn No. Station	Cairn	Bearings	Distances.
0 - 1	0	1	358	357
1 2	-	-	12	301
2 3	3	2	12	341
3 4	4	3	347	798
4 5	-	-	56½	286
5 6	6	4	56½	630
6 7	-	-	122½	500
7 8	8	5	122½	300
8 9	9	6	84	488
9 10	-	-	120	536
10 11	11	7	145	203
11 12	-	-	74	514
12 13	13	8	72½	151
13 14	-	-	131	1000
14 15	15	9	131	335
15 16	-	-	116	103
16 17	-	-	116½	500
17 18	18	10	118½	335
18 19	19	11	97	778
19 20	20	12	179	894
20 21	21	13	100½	962
21 22	22	14	59½	796

East:- Thence the line runs in South Easterly direction through cairn No. 15 and meets cairn No.16 at a distance of 2457 links adjoining the kumkies of patta lands locally called as Merala Byle. Thence South West for a distance of 998 links to cairn No. 17 which is at a distance of 1215 links North West to cairn No. 18. Thence the line runs in South Westerly direction through cairn Nos. 19 and 20 and meets cairn No. 21 at a distance of 3055 links adjoining the Kumkies of Kuntiyana cultivated lands with the following bearings and distances

Stations	Cairns Stations	Cairns.	Bearing	Distance.
22 - 23	-	-	127	413
23 - 24	24	15	138	779
24 - 25			107	900
25 - 26	26	16	109	365

Stations	Cairns Stations.	Cairns.	Bearings	Distances.
26 - 27	27	17	205½	998
27 - 28	28	18	143	1215
28 - 29	29	19	215	1374
29 - 30	30	20	242	820
30 - 31	31	21	184	861

South:- Thence the line turns and runs in westerly direction through cairn No. 22 for a distance of 1877 links to cairn No. 23 adjoining the cultivated lands locally called as Bandary byle. Thence North West to Cairn No. 24 for a distance of 802 links. Thence North East through cairn No. 25 to cairn No.26 for a distance of 2819 links adjoining the kumkies of cultivated lands locally called as Kirambotu Byle. Thence North west to cairn No.28 through cairn No. 27 for a distance of 2631 links. Thence South West to Cairn No. 30 through cairn No. 29 for a distance of 2940 links. Thence South East for a distance of 1238 links to cairn No.31 which is at a distance of 1188 links North East to cairn No. 32. Thence South West to cairn No. 35 through cairn Nos. 33 and 34 for a distance of 2781 links adjoining Nadjar and Madyinjalu Byles. Thence North west to Cairn No. 36 for ~~for~~ a distance of 1184 links adjoining the Kumkies of patta lands locally called as Puiakury Byle with the following distances and bearings

Stations	Cairns Station	Cairn	Bearings	Distance.
31- 32	-	-	263	482
32 -33	33	22	285	873
33 -34	34	23	238	522
34—35	~~35~~ 35	24	340	802
35 -36	-	-	5	1339
36 -37	37	25	6	470
37 -38	38	26	27½	1010
38 -39	-	-	322	643
39 -40	40	27	312	484
40 -41	41	28	292	1504
41 -42	~~4~~	-	250½	634
42 43	43	29	247	1043
43 44	44	30	211½	1263
44 45	45	31	149	1238
45 46	46	32	238½	1188
46 47	47	33	183	438
47 -48	-	-	196	535
48-49	49	34	193	340
49-50	-	-	189½	595
50-51	-	-	188½	400
51-52	52	35	180	473
52-53			285½	413
53 54	-	-	291½	300
54 55	55	~~36~~ 36	297½	471

West:- Thence the line runs in North Easterly direction to cairn No. 38 through cairn No. 37 for a distance of 2184 links adjoining the kumkies of Niddaje cultivated lands. Thence North West to Cairn No. 40 through cairn No. 39 for a distance of 2217 links Thence South West for a distance of 449 links to cairn No. 41 which point is at a distance of 1311 links South East to cairn No. 42 Thence east to Cairn No.43 for a distance 1738 links adjoining the Kumkies of Dharmasthala lands and the patta fields of Sri Dollegowda. Thence North East to Cairn No. 44 for a distance of 1592 links which point is 854 links South to Cairn No. 45. Thence North West for a distance of 773 links to Cairn No. 46 which point is 365 links North East to cairn No. 47. Thence west for a distance of 920 links to Cairn No. 48 which point is at a - distance of 648 links South east to Cairn No. 49. Thence the line runs in South Westerly direction and meets starting point cairn No.1 at a distance of 870 links adjoining the kumkies of patta fields of Sri Dollegowda with the following distances and bearings.

Station		Cairn Station	Cairn	Bearings	Distances.
55	56	-	-	7	205
56	57	-	-	13½	349
57	58	58	37	34	400
58	59	-	-	28	546
59	60	-	-	28½	200
60	61	61	38	34½	484
61	62	-	-	335	275
62	63	-	-	348½	490
63	64	-	-	342	113
64	65	65	39	330	250
65	66	-	-	310	243
66	67	-	-	312	544
67	68	68	40	327	302
68	69	-	-	228½	249
69	70	70	41	229½	200
70	71	-	-	350	582
71	72	72	42	354	729
72	73	-	-	94	538
73	74	-	-	85	400
74	75	-	-	90	400
~~75~~	~~76~~	~~43~~	~~43~~	~~90~~	
75	76	76	43	90	400
76	77	-	-	50½	190
77	78	-	-	44½	300
78	79	-	-	51	270
79	80	80	44	50	832
80	81	81	45	357	854
81	82	82	46	296	773
82	83	83	47	244	365
83	84	84	48	266	920
84	85	85	49	349	648
85	0	0	1	220	870

Rights and concessions

1. Road from Dharmasthala to Kuntyana between cairn Nos 4-5, 6-7, 9-10, 11-12, 12-13 and 16-17) Right of way.

2. Under clause (c) of the said Section 4 the Governor of Mysore appoints the Assistant Commissioner, Puttur for the time being to be Forest Settlement Officer in regard to the said tract to enquire into and determine the existence, nature and extent of any rights claimed by or alleged to exist in favour of any person in or over the land comprised within the limits given in the said schedule or to any forest produce of such lands and to deal with the same as provided in Chapter III of the said Act.

3. The Governor of Mysore appoints the District Forest Officer, South Kanara, for the time being to be Forest Officer who shall attend on behalf of Government at the enquiry to be made by the said Forest Settlement Officer.

4. Under the authority vested in him by Section 14 of the said Act, the Governor of Mysore appoints the Deputy Commissioner of South Kanara to hear appeals from any orders passed by the Forest Settlement Officer under Section 11, 12 and 13 of the said Act.

Sd. C.Jayaram Reddy,
District Forest Officer,
South Kanara.

True copy/By Order

Khobale
Head Clerk 12.12.60

br.30.11

Statement of Area and Condition prescribed in G.O.No. 640 dated 4th July, 1887.
Name of Proposed Block:- Kalanja block

Extent of						Character of the land proposed for reservation				
Total area of Taluk	Occupied Government lands in the Taluk	Unoccupied Govt. lands in the Taluk.	Area of the Reserves under settlement.	Area of the Reserves already notified under Section 16.	Area of the Reserves submitted for notification under Sec. 4 of the Madras Forest Act	Area of Forest Land.	Area of Grass land.	Probable extent of land left for grazing purposes in the whole Taluk.	Sketch map	Remarks
326267 acres 80 cents	88335.51 acres	237932.29 acres	751 acres	Moodabidri Range 20955.82 acres Uppinangady Range 21113.28 acres 42069.10 acres	335.00 acres	305.00 acres	30.00 acres	28477.29 acres	Enclosed	

Sd. C. Jayaram Reddy.
District Forest Officer,
South Kanara.

True copy/By Order

Head Clerk.

br. 25.11.

Ayaert statement - South Kanara District - Belthangady Taluk - Kalanja Tarf village.

35

Name of the village.	Area Ac. C	Area of Poramboke village, sites roads tanks etc.	Area under cultivation Ac C	Area included in sanctioned.	Area proposed for reservation Acs C	Balance of waste Assessed	Balance of waste Unassessed	Total
23 Kalanja village	12136.80 acres	8521-47 acres	1273-37 acres	8488.81 acres	335.00 acres	2220.13 acres	8524.43 acres	The figures furnished by the Shanbhogue in from columns 3 to 7 do not tally with total figure of village This will be corrected at the time of final settlement by the Forest Settlement Officer.

br. 25.11.

True copy/By Order

Head Clerk 12.12.60

Sd. C.Jayaram Reddy,
Dt.Forest Officer, South Kanara

49 36

Statement showing the name of villages which lies within a distance of 1/2 mile from the proposed block

Serial Number	Name of the village or hamlet.	Distance from R.F. line.	No.of houses in the block.	Population	No.of cattle.	Cultivation Dry	Cultivation Wet	Remarks.
1	2	3	4	5	6	7		8
2	No.23 Kalanja village	—	40 forty houses	150(one hundred & fifty)	300 Three hundred	75.00 acres	110.00 acres	

Sd. C.Jayaraga Reddy
District Forest Officer,S.Kanara.

True copy/By Order

Head Clerk 12-12-60

Nr.

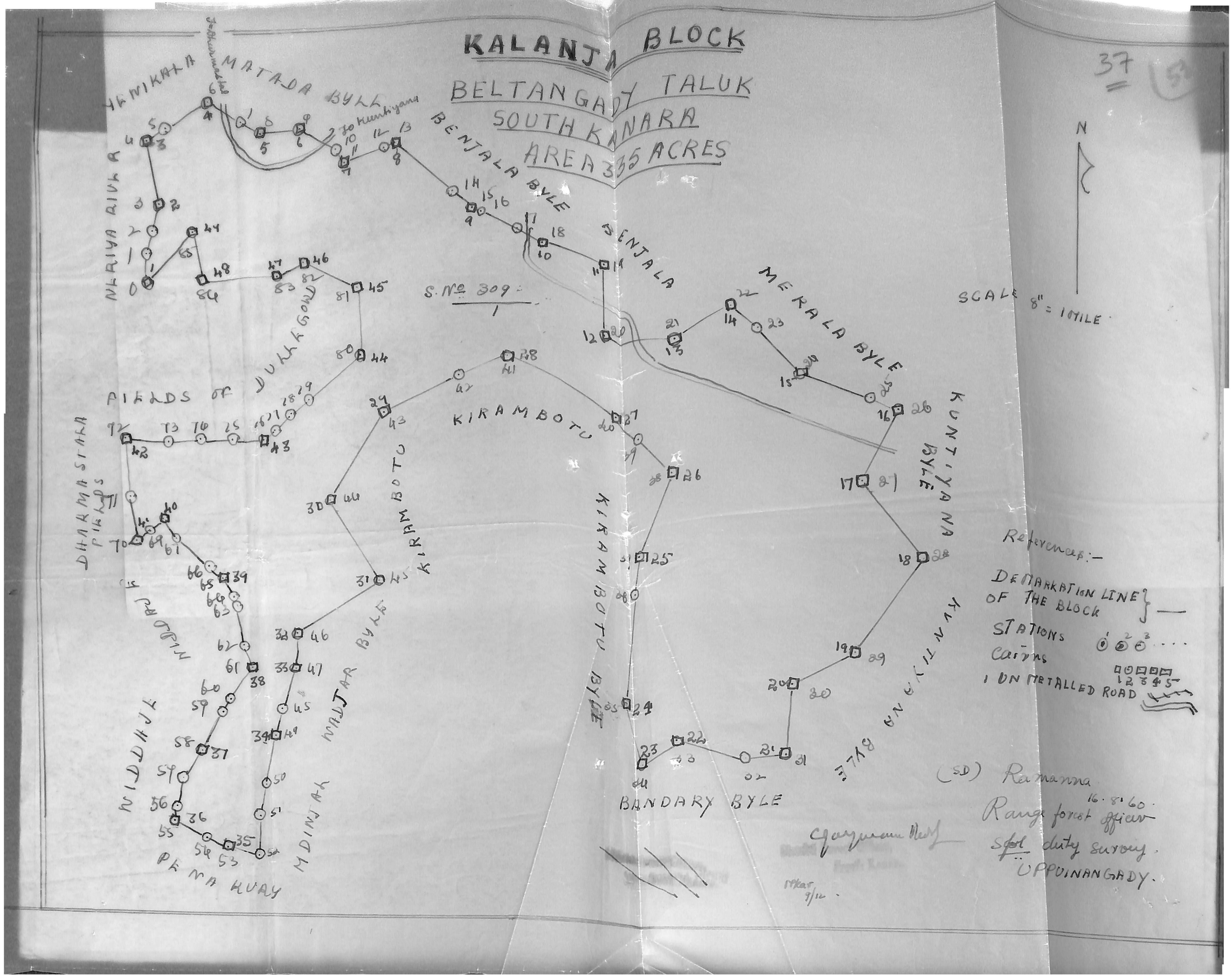
KALANJA BLOCK
BELTANGADY TALUK
SOUTH KANARA
AREA 335 ACRES
37
N
SCALE 8" = 1 MILE
HENIKALA MATADA BYLE
BENJALA BYLE
BENJALA
MERALA BYLE
NERIYA RIVER
S. No. 309/1
FIELDS OF JUMAGOWDA
KIRAMBOTU
KIRAMBOTU BYLE
KUNTIYANA BYLE
KUNTIYANA
DHARMASTALA FIELDS
NIDDAJE
WADJAR BYLE
MADINAH
PENNALAY
BANDARY BYLE
References:-
DEMARKATION LINE OF THE BLOCK
STATIONS
CAIRNS
UNMETALLED ROAD
(SD) Ramanna
16.8.60.
Range forest officer
Spl duty survey.
UPPUINANGADY.

51 38

Perambulation certificate.

Certified that the boundaries of Kalanja Block of 335 acres in extent spreading in survey No. 309/1 of Kalanja village, Belthangady Taluk, South Kanara Division was perambulated and preliminary survey and demarcation was carried out by me with the ~~xxxxxxxx~~ assistance of Sri S.Tejappa Shetty and Sri K.Vasudeva Foresters, Special duty.

Sd. G.S.Ramanna
16.7.60.
Range Forest Officer, Special duty
Uppinangady.

Sd. C.Jayaram Reddy,
District Forest Officer,
South Kanara.

True copy/By Order

Head Clerk. 12.12.60

br. 25.11.

54

39

GOVERNMENT OF MYSORE.

No.AFD 99 FAF 61.

Mysore Government Secretariat,
Vidhana Soudha,
Bangalore, Dated, -2 JAN 1962

NOTIFICATION.

In exercise of the powers conferred by clauses (a) and (b) of section 4 of Madras Forest Act 1882(Madras Act V of 1882) as in force in the Madras area the Governor of Mysore hereby declare that it is proposed to constitute the area the boundaries of which are specified in the schedule below, as a reserved forest under the said Act:-

Compendium - MAD 21 FAF 72
dt. 65/24.1.72
Addendum - MFD 34 FAF 75
dt. 13/14-12-76
13/14-12-76

SCHEDULE.

Name of District.	-	South Kanara.
Name of Taluk.	-	Belthangady.
Name of village.	-	Nidle.
Survey Number.	-	~~XXX~~ 297.
~~XXXXX~~ Name of Block.	-	Nidle Reserved Forest Extension Block.
Area	-	327 acres.

Boundaries.

North:- Starting from the new cairn No.32 of the above proposed block situated near the Kumki stone of S.No.125 of the above said Nidle village, the line runs towards north for a distance of 460 links to cairn No.33. Thence South-East to Cairn No.34 for a distance of 366 links. Thence North East along Neriya River for 1258 links to Cairn No.36, which is at a distance of 566 links South West to Cairn No.37. Thence South East for 424 links to cairn No.38 which is at a distance of 840 links north to cairn No.39 adjoining the Kumkies of patta land belonging to Srinathi Mangeerathamma and the other land locally called as Kevala Nejalu. Thence the line runs South East to Cairn No.40 for 500 links. Thence North east to Cairn No.41 for 995 links. From there the line runs in Northerly direction to Cairn No.42 for 315 links adjoining the Kumkies of cultivated lands locally called as Dailetn Byle. Thence east to cairn No.43 for 260 links with the following distances and bearings.

Station No.	Cairns Station No.	Cairn.	Bearings.	Distance.
33 - 34	33-34	32-33	5°	450
34 - 35	35	34	124°	365
35 - 36	36	35	78½°	500
36 - 37	~~XX~~		68	340
37 - 38	38	36	93	418
38 - 39			65	300
39 - 40	40	37	67	266
40 - 41	41	38	152	424
41 - 42	42	39	182½	850
42 - 43	43	40	103½	500
43 - 44	44	41	61	995
44 - 45	45	42	344	315
45 - 46	46	43~~XX~~	81°	260

2.....

40

East:- Thence the line runs in South easterly direction for 810 links to cairn No.44 which is at a distance of 1256 links North to Cairn No.45. Thence South west for 4085 links to cairn No.52 passing through cairn Nos. 45 to 51 adjoining the kumkies of cultivated land locally called as Machale Area gardens. Thence South East for 548 links to cairn No.53. Thence South for 635 links to Cairn No.54. Thence South East to cairn No.55 for 252 links, which point is at a distance of 554 links North East to cairn No.56. From there the line runs in South Easterly direction for a distance of 796 links to cairn No.57 which is at a distance of 478 links North East to Cairn No.58 ~~which is at a distance of 478 links North East to Cairn No.58~~. Thence the line runs in South Easterly direction passing through cairn Nos.59 and 60 for a distance of 1961 links and meets the intermediate ~~xx~~ old cairn of Hidle Reserved Forest notified under Section 16 at page 1181 - 1183 part I of Fort George Gazette dated 24-7-1900 Notification No.341 dated 21-7-1900 between old cairn Nos. 32 and 56 with the following distances and bearings along the cultivated lands locallycalled as Nadu Porinchala and Melinn Prondala as below.

Station No.	Cairn Station No.	Cairn No.	Bearing.	Distance.
46 - 47	47	44	162	810
47 - 48	48	45	186	1256
48 - 49	49	46	206½	554
49 - 50	50	47	226	630
50 - 51	51	48	236	885
51 - 52	52	49	182	382
52 - 53	53	50	250	465
53 - 54	54	51	259	526
54 - 55	55	52	211	643
55 - 56	56	53	155	548
56 - 57	57	54	178	635
57 - 58	58	55	150	252
58 - 59	59	56	198	554
59 - 60	60	57	131	796
60 - 61	61	58	198	478
61 - 62	62	59	151	465
62 - 63	-	-	170	350
63 - 64	64	60	178	310
64 - 65	-	Old R.F.Cairn.	148	836

South:- Thence the line follows the Hidle R.F. boundary and runs in North Westerly direction for a distance of 2099 links and meets the old cairn No.32 of the said Hidle Reserved Forest. Thence North west to the new cairn No.1 of the proposed block for a distance of 638 links which is 694 links xxxxxx South East to Cairn No.2 ~~xx~~ adjoining the Kumky of the ~~xxxxxxxxx~~ cultivated lands locally called as Poiroly bylu. Thence South west passing through cairn Nos.3,4,5 to Cairn~~xxxxx~~ No.6 for a distance of 3131 links adjoining the cultivated lands ~~x~~ locally called as Ganapakky and Kerakanda bylu. Thence north west to cairn No.7 for a distance of 680 links which is at a distance of 1052 links east to cairn No.9 with the following bearings and distances.

.....

Station No.	Cairn Station No.	Cairn No.	Bearings.	Distance.
65 - 66	66	Old cairn	276	275
66- 67	67	-do-	289	432
67 - 68	68	-do-	295	579
68 - 69	69	-do-	283	236
69 - 70	70	-do-	283	160
70 - 0	0	32 old cairn.	278	426
0 - 1	1	1 New	359	638
1 - 2	2	2	389	694
2 - 3	3	3	219	293
3 - 4	4	4	244	350
4 - 5	-	-	242	1180
5 - 6	6	5	238	300
6 - 7	7	6	222	1000
7 - 8	8	7	321	600
8 - 9	9	8	265	800
9 -10.	10	9	268	252

West:- Thence the line runs in North easterly direction to Cairn No.11 through cairn No.10 for a distance of 660 links. Thence South East to cairn No.12 for a distance of 754 links which is at a distance of 1122 links south west to Cairn No.14 adjoining the cultivated lands locally called as Kujila, Erambi and Pagila. Thence North west to Cairn No. 17 for 1727 links which is at a distance of 642 links North east to cairn No.16. Thence North to cairn No.20 for a distance of 1355 links which is at a distance of 832 links west to cairn No.21. Thence North east for 2744 links to cairn No.25 which is 2591 links South west to cairn No.28 adjoining the Kumkies x of cultivated lands locally called Kolliyadika, Dambatmr, Madangal and Alki. Thence North East to Cairn No.30 for 1212 links which is 650 links South East to Cairn No.31. From thence the line runs in North westerly direction for 485 links and meets the starting point new cairn No.32 of the proposed unreserve at Kudaraya with the following bearings:

Station No.	Cairn Station No.	Cairns.	Bearings.	Distance.
10 - 11	11	10	69	345
11 - 12	12	11	37	315
12 - 13	13	12	115	754
13 - 14	14	13	42	410
14 - 15	15	14	62	712
15 - 16	16	15	354	512
16 - 17	17	16	331	615
17 - 18	18	17	284	600
18 - 19	19	18	255	642
19 - 20	20	19	7	695
20 - 21	21	20	354	660
21 - 22	22	21	84	832
22 - 23	23	22	55	772
23 - 24	24	23	55	816
24 - 25	25	24	44	556
25 - 26	26	25	59	600
26 - 27	27	26	1	1188
27 - 28	28	27	12	788
28 - 29	29	28	13	615
29 - 30	30	29	51	822
30 - 31	31	30	24	390
31 - 32	32	31	349	650
32 - 33	33	32	282	485

Enclosures.

The lands encroached by Shantappa Nalo-Kudiya and Koraga Nalekudiya are made as enclosures by putting cairns and the boundaries of which are specified below.

1. Shantappa Nalekudiya - Enclosure A - 2½ acres.

North:- Starting from Cairn No.40 of the proposed unreserve, the tie line runs for a distance of 1 8 links at a bearing of 110° and meets cairn No.1 of the said enclosure 'A'. Thence east to Cairn No.2 for a distance of 178 links at a bearing of 91°.

East:- Thence South East to Cairn No.3 of the said encl sure for a distance of 435 links at a bearing of 162°.

South:- Thence North West to cairn No.4 for 648 links at a bearing of 289°.

West:- Thence North East to Cairn No.1 for 608 links at a bearing of 47°.

2. Koraga Nalekudiya - Enclosure B - 2 acres.

North:- Starting from Cairn No.4 of the said enclosure B, the line runs in north easterly direction to Cairn No.5 for 688 links at a bearing of 68°.

East:- The ce South to cairn No.1 for a distance of 287 links at a bearing of 167° which point is at a distance of 255 links west (279°) to cairn No.45 of the proposed Nidle Reserved Forest Extension block.

South:- Thence the line runs in north westerly direction for a distance of 300 links at a bearing of 249° and thence south west for 243 links to cairn No.2 at a bearing of 234°.

West:- Thence North west to cairn No.3 for 252 links at a mxm bearing of 299°. Thence North east to cairn No.4 for 166 links at a bearing of 11°.

II OTHER CONCESSIONS.

1. Water right to Shri P. Venkataramanayya to take water from a small tank situated in the unreserve block through a small channel to "Pirody byle" between cairn Nos.32 of Nidle R.F. and 1 of the proposed block.

2. Road from Sharanathala to Kodanda between cairn Nos.5 and x 6, 13 and 14, 15 and 16, 16 and 17, 34 and 35.

3. Panchayat road from Sharanathalu to Kalanja between cairn Nos.34,35, 45 - 46.

2. Under clause (c) of the said section 4 the Governor of Mysore appoints the Assistant Commissioner, Puttur for the time being to be Forest Settlement Officer in regard to the said

trust to enquire into and determine the existence nature and extent of any rights claimed by or alleged to exist in favour of any person in or over the land comprised within the limits given in the said schedule or to any forest produce of such lands and to deal with the same as provided in Chapter III of the said Act.

3. The Governor of Mysore appoints the District Forest Officer South Kanara, for the time being to be Forest Officer who shall attend on behalf of Government at the enquiry to be made by the said Forest Settlement Officer.

4. Under the authority vested in him by section 14 of the said Act the Governor of Mysore appoints the Deputy Commissioner of South Kanara to hear appeals from any orders passed by the Forest Settlement Officer under Sections 11,12 and 13 of the said Act.

By order and in the name of the
Governor of Mysore,

(S.V. Prabhu)
Under Secretary to Government,
Agriculture & Forest Department.

To

The Compiler, Mysore Gazette for publication in the Gazette.

Copies to -

1. The Divisional Commissioner, ~~Xxxxxx~~ Mysore Division, Mysore.
2. The Deputy Commissioner, South Kanara, with reference to his letter No.D.DIS.35329/60, dated the 1st April 1961.
3. The Chief Conservator of Forests in Mysore, Bangalore.
4. The Revenue Department.
5. The Weekly Gazette.

(S.V. Prabhu)
Under Secretary to Government,
Agriculture & Forest Department.

29/11

KTR/15

GOVERNMENT OF MYSORE.

No.AFD 99 FAP 61.

Mysore Government Secretariat.
Vidhana Soudha.
Bangalore, Dated, -2 JAN 1962

NOTIFICATION.

In exercise of the powers conferred by clauses (a) and (b) of section 4 of Madras Forest Act 1882(Madras Act V of 1882) as in force in the Madras area the Governor of Mysore hereby declare that it is proposed to constitute the area the boundaries of which are specified in the schedule below, as a reserved forest under the said Act:-

SCHEDULE.

Name of District.	-	South Kanara.
Name of Taluk.	-	Belthangady.
Name of village.	-	Nidle.
Survey Number.	-	297.
Name of Block.	-	Nidle Reserved Forest Extension Block.
Area	-	327 acres.

Boundaries.

North:- Starting from the new cairn No.32 of the above proposed block situated near the Kunki stone of S.No.129 of the above said Nidle village, the line runs towards north for a distance of 460 links to cairn No.33. Thence South-East to Cairn No.34 for a distance of 366 links. Thence North East along Neriya River for 1258 links to Cairn No.36, which is at a distance of 566 links South West to Cairn No.37. Thence South East for 424 links to cairn No.38 which is at a distance of 840 links north to cairn No.39 adjoining the Kunkies of patta land belonging to Srinathi Bangeerappanna and the other land locally called as Kavala Majalu. Thence the line runs South East to Cairn No.40 for 500 links. Thence North east to Cairn No.41 for 965 links. From there the line runs in Northerly direction to Cairn No.42 for 315 links adjoining the Kunkies of cultivated lands locally called as Dalleta Byle. Thence east to cairn No.43 for 260 links with the following distances and bearings.

Station No.	Cairns Station No.	Cairn.	Bearings.	Distance.
33 - 34	33-34	33-33	5°	450
34 - 35	35	34	124°	365
35 - 36	36	35	78½°	500
36 - 37	[illegible]		68	340
37 - 38	38	36	93	418
38 - 39			65	300
39 - 40	40	37	67	266
40 - 41	41	38	152	424
41 - 42	42	39	182½	840
42 - 43	43	40	103½	500
43 - 44	44	41	61	395
44 - 45	45	42	344	315
45 - 46	46	43	81°	260

2.....

45

East:- Thence the line runs in South easterly direction for 810 links to cairn No.44 which is at a distance of 1256 links North to Cairn No.45. Thence South west for 4085 links to cairn No.52 passing through cairn Nos. 45 to 51 adjoining the kumkies of cultivated land locally called as Machale Area gardens. Thence South East for 548 links to cairn No.53. Thence South for 635 links to Cairn No.54. Thence South East to cairn No.55 for 252 links, which point is at a distance of 554 links North East to cairn No.56. From there the line runs in South Easterly direction for a distance of 796 links to cairn No.57 which is at a distance of 478 links North East to Cairn No.58 ~~which is at a distance of 478 links North East to Cairn No.58~~. Thence the line runs in South Easterly direction passing through cairn Nos.59 and 60 for a distance of 1961 links and meets the intermediate ~~xx~~ old cairn of Hidle Reserved Forest notified under Section 16 at page 1181 - 1183 part I of Fort George Gazette dated 24-7-1930 Notification No.341 dated 21-7-1930 between old cairn Nos. 32 and 56 with the following distances and bearings along the cultivated lands locallycalled as Badu Porindhala and Melinn Prondala as below.

Station No.	Cairn Station No.	Cairn No.	Bearing.	Distance.
46 - 47	47	44	162	810
47 - 48	48	45	186	1256
48 - 49	49	46	206½	554
49 - 50	50	47	226	630
50 - 51	51	48	236	885
51 - 52	52	49	182	388
52 - 53	53	50	250	465
53 - 54	54	51	259	526
54 - 55	55	52	211	643
55 - 56	56	53	155	548
56 - 57	57	54	178	635
57 - 58	58	55	190	252
58 - 59	59	56	198	584
59 - 60	60	57	151	796
60 - 61	61	58	198	478
61 - 62	62	59	151	465
62 - 63	-	-	170	550
63 - 64	64	60	178	310
64 - 65	-	Old R.F.Cairn.	148	836

South:- Thence the line follows the Hidle R.F. boundary and runs in North Westerly direction for a distance of 2099 links and meets the old cairn No.32 of the said Hidle Reserved Forest. Thence North west to the new cairn No.1 of the proposed block for a distance of 638 links which is 634 links ~~xxxxx~~ South East to Cairn No.2 ~~xx~~ adjoining the Kumky of the ~~xxxxxxxxx~~ cultivated lands locally called as Poirody bylu. Thence South west passing through cairn Nos.3,4,5 to Cairn~~xxxxx~~ No.6 for a distance of 3131 links adjoining the cultivated lands ~~x~~ locally called as Gamapakky and Kerakanda bylu. Thence north west to cairn No.7 for a distance of 600 links which is at a distance of 1052 links east to cairn No.9 with the following bearings and distances.

§.....

Station No.	Cairn Station No.	Cairn No.	Bearings.	Distance.
65 - 66	66	Old cairn	276	275
66- 67	67	-do-	289	432
67 - 68	68	-do-	233	570
68 - 69	69	-do-	283	216
69 - 70	70	-do-	283	160
70 - 0	0	32 old cairn.	276	426
0 - 1	1	1 New	359	638
1 - 2	2	2	389	694
2 - 3	3	3	219	293
3 - 4	4	4	244	350
4 - 5	-	-	242	1180
5 - 6	6	5	238	330
6 - 7	7	6	222	1000
7 - 8	8	7	321	600
8 - 9	9	8	265	800
9 -10.	10	9	288	252

West:- Thence the line runs in North easterly direction to Cairn No.11 through cairn No.10 for a distance of 660 links. Thence South East to cairn No.12 for a distance of 754 links which is at a distance of 1122 links south west to Cairn No.14 adjoining the cultivated lands locally called as Bujlla, Krambi and Bagila. Thence North west to Cairn No. 17 for 1727 links which is at a distance of 642 links North east to cairn No.16. Thence North to cairn No.20 for a distance of 1555 links which is at a distance of 832 links west to cairn No.21. Thence North east for 2744 links to cairn No.25 which is 2591 links South west to cairn No.28 adjoining the Kumkies x of cultivated lands locally called Holliyadika, Dambatar, Madangal and Alki. Thence North East to Cairn No.30 for 1212 links which is 650 links South East to Cairn No.31. From thence the line runs in North westerly direction for 485 links and meets the starting point new cairn No.32 of the proposed unreserve at Kudaraya with the following bearings:

Station No.	Cairn Station No.	Cairns.	Bearings.	Distance.
10 - 11	11	10	69	345
11 - 12	12	11	37	315
12 - 13	13	12	115	754
13 - 14	14	13	42	410
14 - 15	15	14	62	712
15 - 16	16	15	354	512
16 - 17	17	16	331	615
17 - 18	18	17	284	600
18 - 19	19	18	255	642
19 - 20	20	19	7	695
20 - 21	21	20	354	660
21 - 22	22	21	84	832
22 - 23	23	22	55	772
23 - 24	24	23	55	816
24 - 25	25	24	44	556
25 - 26	26	25	59	600
26 - 27	27	26	1	1185
27 - 28	28	27	12	788
28 - 29	29	28	13	615
29 - 30	30	29	31	822
30 - 31	31	30	24	590
31 - 32	32	31	349	650
32 - 33	33	32	282	485

Enclosures.

The lands encroached by Shantappa Hale-Kudiya and Koragu Halekudiya are made as enclosures by putting cairns and the boundaries of which are specified below.

1. Shantappa Halekudiya - Enclosure A - 2½ acres.

North:- Starting from Cairn No.40 of the proposed unreserve, the tie line runs for a distance of 1 6 links at a bearing of 110° and meets cairn No.1 of the said enclosure 'A'. Thence east to Cairn No.2 for a distance of 175 links at a bearing of 91°.

East:- Thence South East to Cairn No.3 of the said encl sure for a distance of 635 links at a bearing of 182°.

South:- Thence North West to cairn No.4 for 648 links at a bearing of 289°.

West:- Thence North East to Cairn No.1 for 608 links at a bearing of 47°.

2. Koragu Halekudiya - Enclosure B - 2 acres.

North:- Starting from Cairn No.4 of the said enclosure B, the line runs in north easterly direction to Cairn No.5 for 648 links at a bearing of 68°.

East:- The ce South to cairn No.1 for a distance of 287 links at a bearing of 167° which point is at a distance of 255 links west (279°) to cairn No.45 of the proposed Kidle Reserved Forest Extension block.

South:- Thence the line runs in north westerly direction for a distance of 300 links at a bearing of 249° and thence south west for 243 links to cairn No.2 at a bearing of 234°.

West:- Thence North west to cairn No.3 for 252 links at a kxx bearing of 299°. Thence North east to cairn No.4 for 166 links at a bearing of 11°.

II OTHER CONCESSIONS.

1. Water right to Shri P. Venkataramanayya to take water from a small tank situated in the unreserve block through a small channel to "Pirody byle" between cairn Nos.32 of Kidle R.F. and 1 of the proposed block.

2. Road from Shanmanthale to Kodenda between cairn Nos.5 and x 6, 13 and 14, 15 and 16, 16 and 17, 34 and 35.

3. Panchayat road from Shanmanthala to Kalanja between cairn Nos.34,35, 45 - 46.

2. Under clause (c) of the said Section 4 the Governor of Mysore appoints the Assistant Commissioner, Puttur for the time being to be Forest Settlement Officer in regard to the said

treat to enquire into and determine the existence nature and extent of any rights claimed by or alleged to exist in favour of any person in or over the land comprised within the limits given in the said schedule or to any forest produce of such lands and to deal with the same as provided in Chapter III of the said Act.

3. The Governor of Mysore appoints the District Forest Officer South Kanara, for the time being to be Forest Officer who shall attend on behalf of Government at the enquiry to be madeby the said Forest Settlement Officer.

4. Under the authority vested in him by section 14 of the said Act the Governor of Mysore appoints the Deputy Commissioner of South Kanara to hear appeals from any orders passed by the Forest Settlement Officer under Sections 11,12 and 13 of the said Act.

By order and in the name of the
Governor of Mysore,

(S.V. Prabhu)
Under Secretary to Government.
Agriculture & Forest Department.

To

The Compiler, Mysore Gazette for publication in the Gazette.

Copies to -

1. The Divisional Commissioner, ~~Kxxxxxx~~ Mysore Division, Mysore.
2. The Deputy Commissioner, South Kanara, with reference to his letter No.D.F18.35329/60, dated the 1st April 1961.
3. The Chief Conservator of Forests in Mysore, Bangalore.
4. The Revenue Department.
5. The Weekly Gazette.

(S.V. Prabhu)
Under Secretary to Government.
Agriculture & Forest Department.

KIK/15

GOVERNMENT OF MYSORE.

No.AFD 99 FAF 61.

Mysore Government Secretariat,
Vidhana Soudha,
Bangalore, Dated, -2 JAN 1962

NOTIFICATION.

In exercise of the powers conferred by clauses (a) and (b) of section 4 of the Madras Forest Act, 1882 (Madras Act V of 1882), as in force in the Madras area, the Governor of Mysore hereby declares that it is proposed to constitute the area, the boundaries of which are specified in the Schedule below as a reserved forest under the said Act:-

SCHEDULE

Name of District	-	South Kanara.
Name of Taluk.	-	Belthangady.
Name of village.	-	Kalanja.
Survey No.	-	339/1.
Name of Block.	-	Kalanja block.
Area.	-	335 acres.

Vide addendum No. AFD 18 FAF 74 dt. 25.5.74

Vide final notn. No. FFD 21 FAF 77 dt 30-6-72

Boundaries.

North:- Starting from cairn No.1 of the proposed block, the line runs north along Nariya river through cairn No.2 and meets Cairn No.3 at a distance of 1797 links. Thence North east to cairn No.4 for a distance of 916 links adjoining the patta lands locally called as Ponikala Gyle. Thence South East to cairn No.11 through Cairn Nos. 5, 6,7,8,9 and 10 for a distance of 5743 links adjoining the kumkies of Matada Gyle and Benjala Gyles. Thence South to cairn No.12 for a distance of 634 links which point is at a distance of 962 links North West to a Cairn No.13. Thence North East to Cairn No.14 for a distance of 796 links adjoining the kumkies of Benjala Gyle with the following bearings and distances.

Stations.	Cairn No. Station.	Cairn.	Bearings.	Distances.
0 - 1	0	1	358	397
1 - 2	-	-	12	331
2 - 3	3	2	1[illegible]	341
3 - 4	4	3	347	738
4 - 5	-	-	56½	205
5 - 6	6	4	54½	630
6 - 7	-	-	122½	500
7 - 8	8	5	122½	300
8 - 9	9	6	84	858
9 -10	-	-	120	336
10-11	11	7	145	205
11-12	-	-	74	514
12 -13	13	8	72½	151
13 -14	-	-	151	1000
14 -15	15	9	131	335
15 -16	-	-	116	103
16 -17	-	-	116½	500
17 -18	18	10	110½½	335
18 -19	19	11	97	778
19 -20	20	12	139	896
20 -21	21	13	100½	962
21 -22	22	14	59½	796

.....

East:- Thence the line runs in South Easterly direction through cairn No.15 and meets cairn No.16 at a distance of 2457 links adjoining the kumkies of patta lands locally called as Meralu Ayle. Thence South West for a distance of 930 links to cairn No.17 which is at a distance of 1215 links North West to cairn No.18. Thence the line runs in South Easterly direction through cairn Nos.19 and 20 and meets cairn No.21 at a distance of 3355 links adjoining thexxx Kumkies of Kantiyana cultivated lands with the following bearings and distances.

Stations.	Cairns Stations.	Cairns.	Bearing.	Distance.
22-23	-	-	127	413
23-24	24	15	158	779
24-25	-	-	107	900
25-26	26	16	199	365
26-27	27	17	205½	938
27-28	28	18	143	1215
28-29	29	19	215	1374
29-30	30	20	242	820
30-31	31	21	184	861

South:- Thence the line turns and runs in westerly direction through cairn No.22 for a distance of 1877 links to cairn No.23 adjoining the cultivated lands locally called as Handery Ayle. Thence North West to Cairn No.24 for a distance of 602 links. Thence North East through cairn No.25 to cairn No.26 for a distance of 2813 links adjoining the kumkies of cultivated lands locally called as Kirambotu Ayle. Thence North west to cairn No.28 through cairn No.27 for a distance of 2631 links. Thence Southwest to Cairn No.30 through cairn No.29 for a distance of 2940 links. Thence South East for a distance of 1238 links to cairn No.31 which is at a distance of 1108 links North East to cairn No.32. Thence South West to cairn No.33 through cairn Nos.33 and 34 for a distance of 2781 links adjoining Nadjar and Madyinjala Ayles. Thence North west to cairn No.36 for a distance of 1184 links adjoining the Kumkies of patta lands locally called as Pulmbury Ayle with the following distances and bearings.

Stations.	Cairns Station.	Cairn.	Bearings.	Distance.
31 - 32	-	-	263	462
32 - 33	33	22	285	873
33 - 34	34	23	238	522
34 - 35	35	24	340	802
35 - 36	-	-	5	1339
36 - 37	37	25	6	470
37 - 38	38	26	27½	1010
38 - 39	-	-	322	643
39 - 40	40	27	312	484
40 - 41	41	28	292	1504
41 - 42	-	-	250½	634
42 - 43	43	29	247	1045
43 - 44	44	30	211½	1263
44 - 45	45	31	149	1238
45 - 46	46	32	230½	1108
46 - 47	47	33	183	438
47 - 48	-	-	136	535
48 - 49	49	34	193	340
49 - 50	-	-	189½	595
50 - 51	-	-	190½	400
51 - 52	52	35	160	473
52 - 53	-	-	285½	413
53 - 54	-	-	291½	300
54 - 55	55	36	297½	471

3.....

West:- Thence the line runs in North Westerly direction to cairn No.38 through cairn No.37 for a distance of 2184 links adjoining the kunkies of Siddaje cultivated lands. Thence North West to Cairn No.40 through cairn No.39 for a distance of 2217 links. Thence South West for a distance of 449 links to cairn No.41 which point is at a distance of 1311 links South East to cairn No.42. Thence east to Cairn No.43 for a distance 1738 links adjoining the kunkies of Dharmasthala landex and the patta fields of Sri Kellogowda. Thence North East to Cairn No.44 for a distance of 1592 links which point is 854 links South to Cairn No.45. Thence North West for a distance of 773 links to Cairn No.46 which point is 365 links North East to cairn No.47. Thence west for a distance of 920 links to Cairn No.48 which point is at a distance of 448 links South west to Cairn No.49. Thence the line runs in South Westerly direction and meets starting point cairn No.1 at a distance of 870 links adjoining the kunkies of patta fields of Sri Kellogowda with the following distances and bearings.

Station.	Cairn Station.	Cairn.	Bearings.	Distances.
55 - 56	-	-	7	205
56 - 57	-	-	15½	349
57 - 58	58	37	34	430
58 - 59	-	-	28	546
59 - 60	-	-	28½	200
60 - 61	61	38	349	484
61 - 62	-	-	335	275
62 - 63	-	-	348½	430
63 - 64	-	-	342	113
64 - 65	65	39	350	250
65 - 66	-	-	310	[illegible]
66 - 67	-	-	312	243
67 - 68	68	40	327	544
68 - 69	-	-	224½	302
69 - 70	70	41	229½	249
70 - 71	-	-	350	200
71 - 72	72	42	354	582
72 - 73	-	-	94	729
73 - 74	-	-	85	538
74 - 75	-	-	90	406
75 - 76	76	43	90	400
76 - 77	-	-	50½	400
77 - 78	-	-	41½	190
78 - 79	-	-	51	300
79 - 80	80	44	50	270
80 - 81	81	45	357	832
81 - 82	82	46	236	275
82 - 83	83	47	244	365
83 - 84	84	48	266	320
84 - 85	85	49	349	648
85 - 0	0	1	220	870

Rights and Easements.

1. Road from Dharmasthala to Kuntyana between cairn Nos.4-5, 6-7, 9-10, 11-12, 12-13 and 16-17. Right way.

4.....

2. Under clause (c) of the said section 4 the Governor of Mysore appoints the Assistant Commissioner, Puttur for the time being to be the Forest Settlement Officer in regard to the said tract to enquire into and determine the existence, nature and extent of any person in or over the land comprised within the limits given in the said schedule or to any forest produce of such lands and to deal with the same as provided in Chapter III of the said Act.

3. The Governor of Mysore appoints the District Forest Officer, South Kanara, for the time being to be the Forest Officer who shall attend on behalf of the Government at the enquiry to be made by the said Forest Settlement Officer.

4. Under the authority vested in him by section 14 of the said Act, the Governor of Mysore appoints the Deputy Commissioner of South Kanara to hear appeals from any orders passed by the Forest Settlement Officer under sections 11, 12 and 13 of the said Act.

any rights claimed by or alleged to exist in favour of

By order and in the name of the
Governor of Mysore,

(S.V. Prabhu)
Under Secretary to Government,
Agriculture & Forest Department.

To

The Compiler, Mysore Gazette, for publication in the gazette.

Copies to -

1. The Divisional Commissioner, Mysore Division, Mysore.
2. The Deputy Commissioner, South Kanara, Mangalore, with reference to his letter No.D.Dis.37079/60, dated the 1st April 1961.
3. The Chief Conservator of Forests in Mysore, Bangalore
4. The Revenue Department,
5. The Weekly Gazette.

(S.V. Prabhu)
Under Secretary to Government,
Agriculture & Forest Department

KFK/15

GOVERNMENT OF MYSORE.

No.AFD 99 FAF 61.

Mysore Government Secretariat,
Vidhana Soudha,
Bangalore, Dated, 2 JAN 1962

NOTIFICATION.

In exercise of the powers conferred by clauses (a) and (b) of section 4 of the Madras Forest Act, 1882 (Madras Act V of 1882), as in force in the Madras area, the Governor of Mysore hereby declares that it is proposed to constitute the area, the boundaries of which are specified in the Schedule below as a reserved forest under the said Act:-

SCHEDULE

Name of District	-	South Kanara.
Name of Taluk.	-	Belthangady.
Name of village.	-	Kalanja.
Survey No.	-	339/1.
Name of Block.	-	Kalanja block.
Area.	-	335 acres.

Boundaries.

North:- Starting from cairn No.1 of the proposed block, the line runs north along Heriya river through cairn No.2 and meets Cairn No.3 at a distance of 1737 links. Thence North east to cairn No.4 for a distance of 316 links adjoining the patta lands locally called as Tenikula Bylu. Thence South East to cairn No.11 through Cairn Nos. 5, 6,7,8,9 and 10 for a distance of 5743 links adjoining thekunkies of Uatada Bylu and Benjalu Bylus. Thence South to cairn No.12 for a distance of 894 links which point is at a distance of 962 links North West to X Cairn No.13. Thence North East to Cairn No.14 for a distance of 795 links adjoining the unkies of Benjalu Bylu with the following bearings and distances.

Stations.	Cairn No. Station.	Cairn.	Bearings.	Distances.
0 - 1	0	1	358	357
1 - 2	-	-	12	351
2 - 3	3	2	12	341
3 - 4	4	3	347	738
4 - 5	-	-	56½	286
5 - 6	6	4	56½	630
6 - 7	-	-	122½	500
7 - 8	8	5	122½	300
8 - 9	9	6	84	888
9 -10	-	-	120	536
10-11	11	7	145	203
11-12	-	-	74	514
12 -13	13	8	72½	151
13 -14	-	-	131	1000
14 -15	15	9	131	355
15 -16	-	-	116	103
16 -17	-	-	116½	500
17 -18	18	10	118½½	355
18 -19	19	11	97	778
19 -20	20	12	139	894
20 -21	21	13	100½	962
21 -22	22	14	59½	736

2.....

54

East:- Thence the line runs in South Easterly direction through cairn No.15 and meets cairn No.16 at a distance of 2457 links adjoining the kumkies of patta lands locally called as Herala Ayle. Thence South West for a distance of 998 links to cairn No.17 which is at a distance of 1215 links North West to cairn No.18. Thence the line runs in South Easterly direction through cairn Nos.19 and 20 and meets cairn No.21 at a distance of 3055 links adjoining the kumkies of Kuntiyana cultivated lands with the following bearings and distances.

Stations.	Cairns Stations.	Cairns.	Bearing.	Distance.
22-23	-	-	127	413
23-24	24	15	138	779
24-25	-	-	137	900
25-26	26	16	139	365
26-27	27	17	205½	998
27-28	28	18	143	1215
28-29	29	19	215	1374
29-30	30	20	242	820
30-31	31	21	184	861

South:- Thence the line turns and runs in westerly direction through cairn No.22 for a distance of 1077 links to cairn No.23 adjoining the cultivated lands locally called as Sandery Ayle. Thence North West to Cairn No.24 for a distance of 802 links. Thence North East through cairn No.25 to cairn No.26 for a distance of 2819 links adjoining the kumkies of cultivated lands locally called as Kirambotu Ayle. Thence North west to cairn No.28 through cairn No.27 for a distance of 2631 links. Thence Southwest to Cairn No.30 through cairn No.29 for a distance of 2340 links. Thence South East for a distance of 1238 links to cairn No.31 which is at a distance of 1188 links North East to cairn No.32. Thence South West to cairn No.35 through cairn Nos.33 and 34 for a distance of 2781 links adjoining Nadjar and Nadyinjalu Ayles. Thence North west to cairn No.36 for a distance of 1184 links adjoining the Kumkies of patta lands locally called as Pulekary Ayle with the following distances and bearings.

Stations.	Cairns Station.	Cairn.	Bearings.	Distance.
31 - 32	-	-	263	482
32 - 33	33	22	285	873
33 - 34	34	23	238	522
34 - 35	35	24	340	802
35 - 36	-	-	5	1339
36 - 37	37	25	6	470
37 - 38	38	26	27½	1010
38 - 39	-	-	322	643
39 - 40	40	27	312	486
40 - 41	41	28	232	1594
41 - 42	-	-	250½	654
42 - 43	43	29	247	1343
43 - 44	44	30	211½	1263
44 - 45	45	31	149	1238
45 - 46	46	32	236½	1188
46 - 47	47	33	163	438
47 - 48	-	-	136	535
48 - 49	49	34	193	340
49 - 50	-	-	189½	595
50 - 51	-	-	188½	400
51 - 52	52	35	180	473
52 - 53	-	-	265½	413
53 - 54	-	-	291½	380
54 - 55	55	36	297½	471

3.....

West:- Thence the line runs in North Easterly direction to cairn No.38 through cairn No.37 for a distance of 2184 links adjoining the kumkies of Siddaje cultivated lands. Thence North West to Cairn No.40 through cairn No.39 for a distance of 2217 links. Thence South West for a distance of 449 links to cairn No.41 which point is at a distance of 1511 links South East to cairn No.42. Thence east to Cairn No.43 for a distance 1750 links adjoining thekumkies of Dharmasthala landam and the patta fields of Sri Gollegowda. Thence North East to Cairn No.44 for a distance of 1592 links which point is 854 links South to Cairn No.45. Thence North West for a distance of 773 links to Cairn No.46 which point is 565 links North East to cairn No.47. Thence west for a distance of 920 links to Cairn No.48 which point is at a distance of 648 links South east to Cairn No.49. Thence the line runs in South Westerly direction and meets starting point cairn No.1 at a distance of 870 links adjoining the kumkies of patta fields of Sri Gollegowda with the following distances and bearings.

Station.	Cairn Station.	Cairn.	Bearings.	Distances.
55 - 56	-	-	7	205
56 - 57	-	-	13½	349
57 - 58	58	37	34	400
58 - 59	-	-	28	546
59 - 60	-	-	28½	200
60 - 61	61	38	34½	484
61 - 62	-	-	335	279
62 - 63	-	-	348½	490
63 - 64	-	-	342	113
64 - 65	65	39	330	250
65 - 66	-	-	310	[illegible]
66 - 67	-	-	312	243
67 - 68	68	40	327	544
68 - 69	-	-	228½	302
69 - 70	70	41	229½	249
70 - 81	-	-	350	200
71 - 72	72	42	354	582
72 - 73	-	-	94	729
73 - 74	-	-	65	538
74 - 75	-	-	90	489
75 - 76	76	43	90	400
76 - 77	-	-	50½	400
77 - 78	-	-	41½	199
78 - 79	-	-	51	300
79 - 80	80	44	50	270
80 - 81	81	45	357	532
81 - 82	82	46	296	221
82 - 83	83	47	244	112
83 - 84	84	48	206	565
84 - 85	85	49	349	920
85 - 0	0	1	220	648
				870

Rights and encumbrances.

1. Road from Dharmasthala to Kuntyana between cairn Nos.4-5, 6-7, 9-10, 11-12, 12-13 and 16-17. } Right way.

4.....

56

2. Under clause (c) of the said section 4 the Governor of Mysore appoints the Assistant Commissioner, Puttur for the time being to be the Forest Settlement Officer in regard to the said tract to enquire into and determine the existence, nature and extent of any person in or over the land comprised within the limits given in the said schedule or to any forest produce of such lands and to deal with the same as provided in Chapter III of the said Act.

any rights claimed by or alleged to exist in favour of

3. The Governor of Mysore appoints the District Forest Officer, South Kanara, for the time being to be the Forest Officer who shall attend on behalf of the Government at the enquiry to be made by the said Forest Settlement Officer.

4. Under the authority vested in him by section 14 of the said Act, the Governor of Mysore appoints the Deputy Commissioner of South Kanara to hear appeals from any orders passed by the Forest Settlement Officer under sections 11,12 and 13 of the said Act.

By order and in the name of the
Governor of Mysore,

(S.V. Prabhu)
Under Secretary to Government,
Agriculture & Forest Department.

To

The Compiler, Mysore Gazette, for publication in the gazette.

Copies to -

1. The Divisional Commissioner, Mysore Division, Mysore.
2. The Deputy Commissioner, South Kanara, Mangalore, with reference to his letter No.D.Dis.37079/60, dated the 1st April 1961.
3. The Chief Conservator of Forests in Mysore, Bangalore
4. The Revenue Department,
5. The Weekly Gazette.

(S.V. Prabhu)
Under Secretary to Government,
Agriculture & Forest Department

29/n

KRC/15

GOVERNMENT OF MYSORE.

No.AFD 93 FAF 61,

Mysore Government Secretariat,
Vidhana Soudha,

Bangalore, Dated,

NOTIFICATION.

In exercise of the powers conferred by clauses (a) and (b) of section 4 of the Madras Forest Act 1882 (Madras ACT V of 1882), the Governor of Mysore hereby declares that it is proposed to constitute the area the boundaries of which are species in the schedule below as reserved forest under the said Act.

SCHEDULE

Name of District	-	South Kanara.
Name of Taluk	-	Beltangady.
Name of Village	-	Chibidre.
S.No.	-	81/1.
Name of Block	-	Chibidre Block.
Acres	-	282.70 acres.

Boundaries.

North:- Starting from South East corner of the Kumki of x S.No.31 of Chibidre village, the boundary line of the said Chibidre Block runs in South Easterly direction for a distance of ~~xxxx~~ 1498 links to Cairn No.3. Thence north easterly direction to Cairn No.7 for a distance of 2445 links which is at a distance of 414 links west to cairn No.8. From there it runs South to cairn No.9 for 395 links. Thence south east for a distance of 1614 links to cairn No.11 which is a point 500 links to the joint village boundary stone of Chibidre and Totathady village lying at 43½ with the following distances and bearings:-

Station No. of proposed block.	Cairn Nos.	Bearings.	Distance.
0 - 1	1	110½°	593
1 - 2	2	96½°	505
2 - 3	3	96½°	400
3 - 4	-	50°	385
4 - 5	-	50°	165
5 - 6	4	45°	280
6 - 7	5	12°	225
7 - 8	-	55°	300
8 - 9	6	53°	260
9 -10	-	13°	500
10 -11	7	7½°	328
11- 12	8	85½°	414
12 -13	9	171°	395
13 -14	-	115½°	200
14 -15	10	111½°	314
15 -16	~~44~~	95°	500
16 -17	11	94½°	600

East:- Thence the line runs in South Easterly direction for a distance of 594 links to Cairn No.12. Thence South West for a distance of 1494 links to Cairn No.13 which is a point 68 links to the Village boundary stone of Totathady village lying at a bearing of 172°. Thence the boundary

line runs.....

line runs in the same south westerly direction of 5184 links to cairn No.20 which is at a distance of 768 links north west to carn No.21. Thence south east to cairn No.24 through cairn Nos. 22 and 23 for a distance of 3011 links which is at a distance of 816 links. North east to cairn No.25 with the following bearings and distances.

Station Nos.	Cairn Nos.	Bearing.	Distances.
xx			
17 - 18	12	160°	594
18 - 19	-	235°	594
19 - 20	-	234½°	500
20 - 21	13	234½°	400
21 - 22	-	209°	508
22 - 23	-	212°	205
23 -24	14	210½°	228
24 - 25	15	188½°	537
25 - 26	-	214½°	108
26 - 27	-	212°	335
27 - 28	-	216°	108
28 - 29	-	216°	348
29 - 30	14	216°	268
30 - 31	-	188°	284
31 - 32	-	188°	188
32 - 33	17	191½°	146
33 - 34	18	226°	387
34 - 35	-	198°	200
35 - 36	-	198°	160
36 - 37	-	198°	240
37 - 38	-	188°	140
38 - 39	-	200°	80
39 - 40	19	200°	260
40 - 41	-	184½°	264
41 - 42	20	178°	190
42 - 43	-	146°	314
43 - 44	21	149½°	454
44 - 45	-	110°	320
45 - 46	-	110° ~~xxxxx~~	240
46 - 47	-	104½° ~~xxxxx~~	200
47 - 48	-	111½° ~~xxxxx~~	238
48 - 49	22	103½° ~~xxxxx~~	122
49 - 50	-	132½° ~~xxxx~~	180
50 - 51	-	138° ~~xxxx~~	135
51 - 52	23	129° ~~xxxx~~	639
52 - 53	-	150° ~~xxxx~~	294
53 - 54	-	150° ~~xxxxx~~	361
54 - 55	-	150° ~~xxxxx~~	212
55 - 56	24	152½°	80
56 - 57	-	212½°	386
57 - 58	25	211	430

South:- Thence North west to cairn No.26 for a distance of 1380 links which is at a distance of 539 links South to cairn No.27. From there the line runs in North westerly direction and meets cairn No.28 for a distance of 818 links. Then South west to cairn No.34 passing through cairn Nos.29 to 33 for a distance of 3284 links with the following distances and bearings:

58 - 59	26	295°	1380
59 - 60	-	3°	215
60- 61	27	4°	324
61 - 62	-	310°	580
62 - 63	28	310°	238
63 - 64	-	250°	300
64 - 65	29	239	280

Contd.....

Station Nos.	Cairn No.	Bearings.	Distance.
65 - 66	30	249°	443
66 - 67	-	264°	200
67 - 68	31	284°	456
68 - 69	-	273°	400
69 - 70	-	268½°	230
70 - 71	32	272°	390
71 - 72	33	272°	245
72 - 73	34	288°	340

West:- Thence the boundary line runs in North westerly direction for a distance of 640 links to Cairn No.35 which point is at a distance of 2593 links south west to cairn No.39. Thence north to cairn No.41 for a distance of 1010 links. From there the line turns and runs in North westerly direction for a distance of 1425 links to cairn No.43. Thence North to cairn No.48 for a distance of 2894 links passing through cairn No.44 to 47 adjoining the kumkies of cultivated lands locally called as Gunda and Manidal Byles. Thence North east for a distance of 1160 links meets the starting point cairn No.1 with the following bearings and distances.

Station Nos.	Cairn No.	Bearings.	Distance.
73 - 74	-	335°	300
74 - 75	35	335°	340
75 - 76	36	43½°	422
76 - 77	37	72°	700
77 - 78	-	51½°	343
78 - 79	38	48°	185
79 - 80	-	15°	500
80 - 81	39	13°	443
81 - 82	40	345½°	370
82 - 83	-	325°	260
83 - 84	41	½°	440
84 - 85	-	293°	265
85 - 86	42	282°	495
86 - 87	-	276°	475
87 - 88	43	277½°	190
88 - 89	44	7½°	365
89 - 90	-	25°	460
90 - 91	45	22°	368
91 - 92	-	4°	420
92 - 93	46	5°	176
93 - 94	47	335½°	350
94 - 95	-	-0°	300
95 - 96	-	0°	295
96 - 97	48	2½°	160
97 - 98	49	65°	560
98 - 99	-	51°	200
99 - 0	1	49°	400

Rights and Concessions:- Nil.

Under clause (c) of the said Section 4 the Governor of Mysore appoints the Assistant Commissioner, Puttur for the time being to be the Forest Settlement Officer in regard to the said tract to enquire int and deterimine the existence, and extent of any rights claimed by or alleged to exist in favour ofany person in or over the land comprised within the limits given in the said schedule or to any forest produce of such lands and to deal with the same as provided in Chapter III of the said Act.

Contd.....

3. The Governor of Mysore appoints the District Forest Officer, South Kanara for the time being to be the Forest Officer who shall attend on behalf of the Government at the enquiry to be made by the said Forest Settlement Officer.

4. Under the authority vested in him, by section 14 of the said Act, the Governor of Mysore appoints the Deputy Commissioner of South Kanara to hear appeals from any orders passed by the Forest Settlement Officer under Section 11, 12 and 13 of the said Act.

By order and in the name of the
Governor of Mysore,

Sd/-
(S.V. Prabhu)
Under Secretary to Government,
Agriculture & Forest Department.

To

The Compiler, Mysore Gazette for publication in the Gazette.

Copies to -

1. The Divisional Commissioner, Mysore Division, Mysore.
2. The Deputy Commissioner, South Kanara, with reference to his letter No.D.Dis.23981/60, dated 1st April 1961.
3. The Chief Conservator of Forests in Mysore, Bangalore, with reference to his letter No.B6-15-221/58, dated 3rd May 1961.
4. The Revenue Department.
5. The Weekly Gazette.

sd/-

(S.V. Prabhu)
Under Secretary to Government,
Agriculture & Forest Department.

29/12

KTK/14

GOVERNMENT OF MYSORE.

No.AFD 99 FAF 61,

Mysore Government Secretariat,
Vidhana Soudha,

Bangalore, Dated, -2 JAN 1962

NOTIFICATION.

In exercise of the powers conferred by clauses (a) and (b) of section 4 of the Madras Forest Act 1882 (Madras ACT V of 1882), the Governor of Mysore hereby declares that it is proposed to constitute the area the boundaries of which are species in the schedule below as reserved forest under the said Act.

SCHEDULE

Name of District	-	South Kanara.
Name of Taluk	-	Beltangady.
Name of Village	-	Chibidre.
S.No.	-	81/1.
Name of Block	-	Chibidre Block.
Acres	-	282.70 acres.

Boundaries.

North:- Starting from South East corner of the Kumki of S.No.31 of Chibidre village, the boundary line of the said Chibidre Block runs in South Easterly direction for a distance of 1498 links to Cairn No.3. Thence north easterly direction to Cairn No.7 for a distance of 2445 links which is at a distance of 414 links west to cairn No.8. From there it runs South to cairn No.9 for 395 links. Thence south east for a distance of 1614 links to cairn No.11 which is a point 500 links to the joint village boundary stone of Chibidre and Totathady village lying at 43½ with the following distances and bearings:-

Station No. of proposed block.	Cairn Nos.	Bearings.	Distance.
0 - 1	1	110½°	593
1 - 2	2	96½°	505
2 - 3	3	96½°	400
3 - 4	-	50°	385
4 - 5	-	50°	165
5 - 6	4	45°	280
6 - 7	5	12°	225
7 - 8	-	55°	300
8 - 9	6	53°	260
9 -10	-	13°	500
10 -11	7	7½°	328
11- 12	8	85½°	414
12 -13	9	171°	395
13 -14	-	115½°	200
14 -15	10	111½°	314
15 -16	~~11~~	95°	500
16 -17	11	94½°	600

East:- Thence the line runs in South Easterly direction for a distance of 594 links to Cairn No.12. Thence South West for a distance of 1494 links to Cairn No.13 which is a point 68 links to the Village boundary stone of Totathady village lying at a bearing of 172°. Thence the boundary

line runs.....

line runs in the same south westerly direction of 5184 links to cairn No.20 which is at a distance of 768 links north west to carn No.21. Thence south east to cairn No.24 through cairn Nos. 22 and 23 for a distance of 3011 links which is at a distance of 816 links. North east to cairn No.25 with the following bearings and distances.

Station Nos.	Cairn Nos.	Bearing.	Distances.
~~xx~~			
17 - 18	12	160°	594
18 - 19	-	235°	594
19 - 20	-	234½°	500
20 - 21	13	234½°	400
21 - 22	-	209°	508
22 - 23	-	212°	205
23 -24	14	210½°	228
24 - 25	15	188½°	537
25 - 26	-	214½°	108
26 - 27	-	218°	335
27 - 28	-	216°	108
28 - 29	-	216°	348
29 - 30	14	216°	268
30 - 31	-	188°	284
31 - 32	-	188°	188
32 - 33	17	191½°	146
33 - 34	18	226°	387
34 - 35	-	198°	200
35 - 36	-	198°	160
36 - 37	-	198°	240
37 - 38	-	188°	140
38 - 39	-	200°	80
39 - 40	19	200°	260
40 - 41	-	184½°	264
41 - 42	20	178°	190
42 - 43	-	146°	314
43 - 44	21	149½°	454
44 - 45	-	110°	320
45 - 46	-	110° ~~xxxxx~~	240
46 - 47	-	104½° ~~xxxxx~~	200
47 - 48	-	111½° ~~xxxxx~~	238
48 - 49	22	103½° ~~xxxxx~~	122
49 - 50	-	132½° ~~xxxx~~	170
50 - 51	-	138° ~~xxxx~~	135
51 - 52	23	129° ~~xxxx~~	639
52 - 53	-	150° ~~xxxx~~	294
53 - 54	-	150° ~~xxxxx~~	361
54 - 55	-	150° ~~xxxxx~~	212
55 - 56	24	152½°	80
56 - 57	-	212½°	386
57 - 58	25	211	430

South:- Thence North west to cairn No.26 for a distance of 1380 links which is at a distance of 539 links South to cairn No.27. From there the line runs in North westerly direction and meets cairn No.28 for a distance of 818 links. Then South west to cairn No.34 passing through cairn Nos.29 to 33 for a distance of 3284 links with the following distances and bearings:

58 - 59	26	295°	1380
59 - 60	-	3°	215
60- 61	27	4°	324
61 - 62	-	310°	580
62 - 63	28	310°	238
63 - 64	-	250°	300
64 - 65	29	239	280

Contd.....

Station Nos.	Cairn No.	Bearings.	Distance.
65 - 66	30	249°	443
66 - 67	-	264°	200
67 - 68	31	2[illegible]3°	456
68 - 69	-	273°	400
69 - 70	-	268½°	230
70 - 71	32	272°	390
71 - 72	33	272°	245
72 - 73	34	288°	340

West:- Thence the boundary line runs in North westerly direction for a distance of 640 links to Cairn No.35 which point is at a distance of 2593 links south west to cairn No.39. Thence north to cairn No.41 for a distance of 1010 links. From there the line turns and runs in North westerly direction for a distance of 1425 links to cairn No.43. Thence North to cairn No.48 for a distance of 2894 links passing through cairn No.44 to 47 adjoining the kumkies of cultivated lands locally called as Gunda and Manidal Byles. Thence North east for a distance of 1160 links meets the starting point cairn No.1 with the following bearings and distances.

Station Nos.	Cairn No.	Bearings.	Distance.
73 - 74	-	335°	300
74 - 75	35	335°	340
75 - 76	36	43½°	422
76 - 77	37	72°	700
77 - 78	-	51½°	343
78 - 79	38	48°	185
79 - 80	-	15°	500
80 - 81	39	13°	443
81 - 82	40	345½°	370
82 - 83	-	[illegible]5°	260
83 - 84	41	½°	440
84 - 85	-	293°	265
85 - 86	42	282°	495
86 - 87	-	276°	475
87 - 88	43	277½°	190
88 - 89	44	7½°	365
89 - 90	-	25°	460
90 - 91	45	22°	368
91 - 92	-	4°	420
92 - 93	46	5°	176
93 - 94	47	335½°	350
94 - 95	-	-0°	300
95 - 96	-	0°	295
96 - 97	48	2½°	160
97 - 98	49	65°	560
98 - 99	-	51°	200
99 - 0	1	49°	400

Rights and Concessions:- Nil.

Under clause (c) of the said Section 4 the Governor of Mysore appoints the Assistant Commissioner, Puttur for the time being to be the Forest Settlement Officer in regard to the said tract to enquire into and determine the existence, and extent of any rights claimed by or alleged to exist in favour of any person in or over the land comprised within the limits given in the said schedule or to any forest produce of such lands and to deal with the same as provided in Chapter III of the said Act.

Contd.....

3. The Governor of Mysore appoints the District Forest Officer, South Kanara for the time being to be the Forest Officer who shall attend on behalf of the Government at the enquiry to be made by the said Forest Settlement Officer.

4. Under the authority vested in him, by section 14 of the said Act, the Governor of Mysore appoints the Deputy Commissioner of South Kanara to hear appeals from any orders passed by the Forest Settlement Officer under Section 11, 12 and 13 of the said Act.

By order and in the name of the
Governor of Mysore,

Sd/-
(S.V. Prabhu)
Under Secretary to Government,
Agriculture & Forest Department.

To

The Compiler, Mysore Gazette for publication in the Gazette.

Copies to -

1. The Divisional Commissioner, Mysore Division, Mysore.
2. The Deputy Commissioner, South Kanara, with reference to his letter No.D.Dis.23981/60, dated 1st April 1961.
3. The Chief Conservator of Forests in Mysore, Bangalore, with reference to his letter No.B6-15-221/58, dated 3rd May 1961.
4. The Revenue Department.
5. The Weekly Gazette.

sd/-
(S.V. Prabhu)
Under Secretary to Government,
Agriculture & Forest Department.

29/12

KTK/14